











Fall River County Landownership Map

Road and Railroad Right
of Ways have been removed
for readability.











Legend

Roads

-  FOREST SERVICE
-  COUNTY ROAD: NO MAINTENANCE
-  COUNTY ROAD
-  SUBDIVISION
-  HIGHWAY
-  AREAS OF HIGH PARCEL DENSITY
-  LAND CURRENTLY UNDER CONTRACT
-  WATER
-  SECTION



T011S R03E

- | | |
|---|------------------------------|
|  | PROPERTY BOUNDARY |
|  | BUREAU OF LAND MANAGEMENT |
|  | BUREAU OF RECLAMATION |
|  | GAME, FISH & PARKS |
|  | STATE OF SD LEASED LAND |
|  | STATE OF SOUTH DAKOTA |
|  | BLACK HILLS NATIONAL FOREST |
|  | BUFFALO GAP NAT'L GRASSLANDS |
|  | CORPS OF ENGINEERS |
|  | CORPORATE LIMITS |

