
























See Map 33



Legend

- | | | | |
|-------------------------------------------------------------------------------------|------------------------------|-------------------------------------------------------------------------------------|-----------------------------|
|  | FOREST SERVICE |  | Black Hills National Forest |
|  | COUNTY ROAD: NO MAINTENANCE |  | Buffalo Gap Nat'l Grassland |
|  | PRIVATE ROAD |  | BLM |
|  | COUNTY ROAD |  | Bureau of Reclamation |
|  | SUBDIVISION |  | Corps of Engineers |
|  | HIGHWAY |  | Game, Fish, and Parks |
|  | AREAS OF HIGH PARCEL DENSITY |  | State of SD Leased Land |
|  | WATER |  | State of SD |
|  | CORPORATE LIMITS |  | RIGHT OF WAY |
|  | SECTION |  | SAME OWNER ON BOTH SIDES |
| | |  | LAND UNDER CONTRACT |

1	2	3	4	6	5	7	8	10	11	12
13	14	16	17	19	18	20	9	21	22	23
24	25	15	26	27	28	29	30	31	32	
33	34	35	36	37	38	39	40	41		
42	43	44	45	46	47	48	49	50		
51	52	53	54	55	56	57	58	59		