

FALL RIVER COUNTY UNAPPROVED MINUTES OF DECEMBER 19, 2024

The Fall River Board of County Commissioners met in regular session on December 19, 2024. Present: Joe Allen, Les Cope, Joe Falkenburg, Heath Greenough, Deb Russell and Sue Ganje, Auditor.

The Pledge of Allegiance was given, and the meeting was called to order at 9:00 a.m.

The agenda was reviewed for conflicts; none were noted. ALL MOTIONS RECORDED IN THESE MINUTES WERE PASSED BY UNANIMOUS VOTE, UNLESS OTHERWISE STATED. The full context of the meeting can be found on the County website under Commissioners at <http://fallriver.sdcounties.org>, or on Facebook, on the Fall River County’s website.

Motion made by Allen, seconded by Russell, to approve the agenda as written.

Motion made by Russell, seconded by Allen, to approve the Fall River County Commission Meeting minutes from December 5, 2024.

Motion made by Russell, seconded by Allen, to approve the removal of deceased individuals with County liens, batch 2024-01 as follows:

RECIPIENT	DOD	TOTAL
Allen, Chad	10/12/2024	\$1,410.00
Bechtold, Alice	4/7/2024	\$431.58
Favors, Carmen	2/9/2021	\$7,048.16
Gapp-Parasien, Ryan	7/25/2019	\$1,936.42
Gibson, Dominic	8/3/2023	\$483.75
Hopkins, Jerome	10/26/2014	\$402.80
Iron Cloud, Patrick	8/10/2024	\$2,840.90
Malin, Chester W Jr	6/17/2024	\$2,150.00
Morrison, Oris Lynn	2/1/2022	\$35.00
Petroski, Loretta	1/8/2023	\$1,377.25
Richters, Samantha	11/6/2022	\$1,120.00
Ross, Kenneth	9/27/2024	\$2,091.94
Shaffer, Casey	9/7/2024	\$5,969.54
Shelley, Brian	10/2/2023	\$324.00
Smith, Kristopher S	6/4/2021	\$5,721.70
Stanley, Michael	6/8/2024	\$28,418.22
Tonuci, Ronald J	6/16/2021	\$364.82
Walker, Shannon	5/16/2024	\$2,110.75
Wilson, Gerrin	12/1/2022	\$3,454.63
Young, Robert	6/2/2024	\$416.48
Zortman, April Lynn	2/6/2023	\$813.39
Zwetzig, David	3/14/2024	\$40.00
Total		\$68,961.33

Total
_____/S/ Sue Ganje

**SUE GANJE, FALL RIVER
COUNTY AUDITOR**

DOD=DATE OF DEATH

Motion made by Allen, seconded by Russell, to approve the Auditor's Account with the Treasurer for November, 2024 as follows:

AUDITOR'S ACCOUNT WITH THE COUNTY TREASURER

TO THE HONORABLE BOARD OF FALL RIVER COUNTY COMMISSIONERS:

I hereby submit the following report of my examination of the cash and cash items in the hands of the County Treasurer of this County on this 30th day of November 2024.

Total Amount of Deposit in First Interstate Bank, HS: \$ 1,673,680.23

Total Amount of Cash: \$ 1,549.48

Total Amount of Treasurer's Change Fund: \$ 900.00

Total Amount of Checks in Treasurer's Possession Not Exceeding Three Days: \$ 37,584.53

SAVINGS:

#4) First Interstate Bank, HS: \$ 1,460,360.58

CERTIFICATES OF DEPOSIT:

#8) Black Hills Federal Credit Union, HS: \$ -

#14) Schwab Treasury: \$ 4,708,465.15

#15) First National Bank, Lead: \$ 328,114.47

#25) Schwab Treasury 3 Yr: \$ 1,981,875.00

#26) Schwab Treasury 4 Yr: \$ 1,070,911.88

#27) Schwab Treasury 2 Yr: \$ 1,007,228.91

Itemized list of all items, checks and drafts that have been in the Treasurer's possession over three days:

Register of Deeds Change Fund: \$ 500.00

Highway Petty Cash: \$ 20.00

Election Petty Cash: \$ 15.00

RETURNED CHECKS:

Hannah Thomas \$ 426.01

Suter, Debbie Stop payment \$ 729.45

TOTAL \$ 12,272,360.69

Dated This 30th Day of November 2024.

/S/ Sue Ganje

Sue Ganje, County Auditor of
of Fall River County

/S/ Teresa Pullen

Teresa Pullen, County
Treasurer
of Fall River County

County Monies	\$ 11,509,707.10
Held for other Entities	\$ 604,915.14
Held in Trust	\$ 157,738.45
TOTAL	\$ 12,272,360.69

The Above Balance Reflects County Monies, Monies Held in Trust,
and Monies Collected for and to be remitted to Other ENTITIES:
SCHOOLS, TOWNS AND STATE.

Motion made by Russell, seconded by Allen, to approve wage increase for Cory Amthor, Heavy Equipment Operator, from \$21.75/hr to \$23.00/hr effective 12/21/2024 and, due to anniversary date, from \$23.00/hr to \$24.00/hr plus \$25.00/month longevity (per Union Contract), effective 12/27/2024.

Motion made by Russell, seconded by Allen, to approve wage increase for Arrow Bettelyoun, Election Administrative Assistant, from \$15.50/hr to \$16.25/hr effective 12/21/2024 and, due to anniversary date, from \$16.25/hr to \$17.25/hr (per Union Contract), effective 01/02/2025.

Motion made by Allen, seconded by Russell, to approve wage increase for Martha Trees, DOE Administrative Assistant, from \$15.00/hr to \$16.00/hr effective 12/21/2024 and, due to anniversary date, from \$16.00/hr to \$16.75/hr, (per Union Contract), effective 01/02/2025.

Motion made by Russell, seconded by Allen, to approve wage increase for Wesley Wood, Maintenance, from \$19.25/hr to \$21.25/hr, due to negotiated wage and anniversary date (per Union Contract), effective 12/21/2024.

Lyle Norton, Sheriff, met with the Board.

Motion made by Greenough, seconded by Cope, to approve the 2025 Contract for housing prisoners at Pennington County Jail.

Motion made by Allen, seconded by Russell, to approve and authorize payment to Muth Electric, Inc. in the amount of \$23,717.00 for electrical work at the South Annex for the new dispatch area.

Norton provided the jail census. There are a total of 13 inmates, 9 male, 3 female, with 1 male in Meade County. He then provided updates regarding the progress of the new Dispatch location.

Dar Coy, Emergency Manager, met with the Board to present updates and report on incidents.

Tony March, Highway Superintendent, met with the Board.

Motion made by Russell, seconded by Cope, to request sealed bids for gravel crushing and set hearing for bid opening January 16, 2025 at 9:30 a.m.

March presented fuel quotes: Nelson's Oil & Gas \$2.75/gal for 4,000 gallons of #1 diesel and 4,000 gallons of #2 diesel to equal 8,000 gallons of dyed diesel 50/50 winter blend; Vollan Oil \$2.585/gal for 8,000 gallons of dyed diesel 50/50 winter blend; no bid from MG Oil; no bid from CBH-COOP; and no bid from HiDWay.

Motion made by Cope, seconded by Russell, to accept the low bid for 8,000 gallons of dyed diesel 50/50 winter blend of \$2.585 from Vollan Oil.

Motion made by Greenough, seconded by Russell, to approve the purchase of approximately 3,000 tons of gravel at \$6.00/ton from Don Gerard located near Edgemont to be used on County Road #9 west of Edgemont.

Motion made by Cope, seconded by Russell, to approve the purchase of a Farm King 3 Point 84" tiller attachment at a cost of \$3,000 from Brian Fletcher, a private individual.

Motion made by Allen, seconded by Russell, to approve insurance to cover the CAT 308 Track Hoe while the County is using it as a demonstration model.

There was discussion regarding the County Storage Building entrance/approach. There are utilities in the way. More research will be done and he will bring it back to the Board.

March then provided updates.

Motion made by Allen, seconded by Russell, to approve Fall River County Resolution #2024-91 as follows:

FALL RIVER COUNTY RESOLUTION #2024-91

A PLAT OF LOT 15W AND LOT 15E OF TRACT SEGER-1, LOCATED IN THE NW 1/4 OF SECTION 15, T8S, R6E, BHM, FALL RIVER COUNTY, SOUTH DAKOTA, FORMERLY LOT 15 OF TRACT SEGER-1

WHEREAS, there has been presented to the County Commissioners of Fall River County, South Dakota, the within plat of the above described lands, and it appearing to this Board that the system of streets conforms to the system of streets of existing plats and section lines of the county; adequate provision is made for access to adjacent unplatted lands by public dedication or section line when physically accessible; all provisions of the county subdivision regulations have been complied with; all taxes and special assessments upon the property have been fully paid; and the plat and survey have been lawfully executed; now and therefore,

BE IT RESOLVED that said plat is hereby approved in all respects.

Dated this 19th day of December, 2024.

/S/ Joe Falkenburg
Joe Falkenburg, Chairman
Fall River County Board of Commissioners

ATTEST:

/S/ Sue Ganje
Sue Ganje, Auditor
Fall River County Auditor

Motion made by Russell, seconded by Allen, to approve Fall River County Resolution

#2024-92 as follows:

FALL RIVER COUNTY RESOLUTION #2024-92

A PLAT OF HES 348-A AND HES 348-B, LOCATED IN THE SE1/4 OF SECTION 29, THE SW1/4 SW1/4 OF SECTION 28, THE E1/2 OF SECTION 32 AND THE W1/2 OF SECTION 33, T7S, R3E, BHM, FALL RIVER COUNTY, SOUTH DAKOTA, FORMERLY H.E.S. NO. 348

WHEREAS, there has been presented to the County Commissioners of Fall River County, South Dakota, the within plat of the above described lands, and it appearing to this Board that the system of streets conforms to the system of streets of existing plats and section lines of the county; adequate provision is made for access to adjacent unplatted lands by public dedication or section line when physically accessible; all provisions of the county subdivision regulations have been complied with; all taxes and special assessments upon the property have been fully paid; and the plat and survey have been lawfully executed; now and therefore,

BE IT RESOLVED that said plat is hereby approved in all respects.

Dated this 19th day of December, 2024.

/S/ Joe Falkenburg
Joe Falkenburg, Chairman
Fall River County Board of Commissioners

ATTEST:

/S/ Sue Ganje
Sue Ganje, Auditor
Fall River County Auditor

Motion made by Russell, seconded by Allen, to approve Fall River County Resolution #2024-93 as follows:

FALL RIVER COUNTY RESOLUTION #2024-93

A PLAT OF STEVE TRACT AND JOEL TRACT, LOCATED IN THE NW1/4 SW1/4 OF SECTION 20, T7S, R5E, BHM, FALL RIVER COUNTY, SOUTH DAKOTA, FORMERLY HILL TRACT

WHEREAS, there has been presented to the County Commissioners of Fall River County, South Dakota, the within plat of the above described lands, and it appearing to this Board that the system of streets conforms to the system of streets of existing plats and section lines of the county; adequate provision is made for access to adjacent unplatted lands by public dedication or section line when physically accessible; all provisions of the county subdivision regulations have been complied with; all taxes and special assessments upon the property have been fully paid; and the plat and survey have been lawfully executed; now and therefore,

BE IT RESOLVED that said plat is hereby approved in all respects.

Dated this 19th day of December, 2024.

/S/ Joe Falkenburg
Joe Falkenburg, Chairman
Fall River County Board of Commissioners

ATTEST:

/S/ Sue Ganje
Sue Ganje, Auditor

Fall River County Auditor

The time being 9:30 a.m., the Supplement Hearing occurred. Motion made by Russell, seconded by Allen to approve Fall River County Resolution #2024-94 as follows:

**FALL RIVER COUNTY RESOLUTION #2024-94
Supplemental Budget 2024 #4**

WHEREAS, it is necessary to supplement the 2024 Annual Budget for the support of Fall River County and its existing public institutions; and

WHEREAS, the adoption of the proposed budget supplement was duly considered by the Fall River County Commission on the 19th day of December, 2024, at 9:30 a.m, in the Commission Meeting Room, pursuant to due notice;

Commissioners 10100x4110111 \$5,308.00; Auditor 10100x4110141 \$31,200.00; States Attorney 10100x4110151 \$21,610.00; Court Appointed Attorney Fees 10100x4260153 \$31,155.62; GIS 10100x4340170 \$1,500.00; IT/Software Services 10100x4220171 \$2,000.00; Sheriff 10100x4110211 \$21,650.00; Mental Illness Board 10100x4221445 \$3,500.00;

NOW THEREFORE BE IT RESOLVED by the Board of County Commissioners to adopt the Supplemental Budget #4 for 2024.

Dated at Fall River County, South Dakota this 19th day of December 2024.

/S/ Joe Falkenburg
Joe Falkenburg
Fall River County Board of Commissioners

ATTEST:

/S/ Sue Ganje
Sue Ganje
Fall River County Auditor

Dave Weishaupl, Maintenance Supervisor, met with the Board.

Motion made by Russell, seconded by Allen, to approve and authorize payment to Bills Heating & Cooling for an AC unit to replace a unit that stopped working in the amount of \$7,985.52 for the Server Room at the Courthouse.

Weishaupl then presented fuel quotes: HiDWay \$1.70/gallon for 7,200 gallons of propane; McGas Propane \$1.599 for 7,200 gallons of propane; and Nelson's Oil & Gas \$1.80/gallon for 7,200 gallons of propane.

Motion made by Cope, seconded by Allen, to accept the low bid for 7,200 gallons of propane of \$1.599/gallon from McGas Propane.

The Board discussed the County owned property to be leased or sold. State's Attorney Russell will check with DANR about reclamation and report back to the Board.

Joe Allen, Commissioner, did not have any updates to share regarding the proposed Jail/Justice Center at this time.

Nina Steinmetz, County Weed & Pest Supervisor, met with the Board.

Motion made by Allen, seconded by Russell, to approve Robin Moser as a new member of the Fall River County Weed and Pest Board.

Motion made by Allen, seconded by Cope, to approve travel for Steinmetz and a Board member to attend the 2025 Weed and Pest Conference in Huron, February 18-21, 2025 in the amount of \$900.00.

Motion made by Allen, seconded by Cope, to approve paying the bills as follows:

GENERAL FUND		
AUDRA HILL CONSULTING, INC	MI QMHP EVALUATION	\$306.08
BEERY, GREG P	POST ELECTION AUDIT	\$243.00
BLACK HILLS CHEMICAL	SUPPLIES	\$237.20
BILBRUCK, TYLER	BLOOD DRAWS	\$225.00
WITNESS	WITNESS FEES	\$12.52
WITNESS	WITNESS FEES	\$12.52
CAMERON, GEORGE	COURT REPORTER	\$182.00
CENTURY BUSINESS LEASING	COPIER LEASE & USAGE	\$1,480.49
CHADRON MOTOR CO. INC,	VEHICLE SERVICE	\$319.18
CHEYENNE SANITATION	SANITATION COLLECTION	\$379.50
COLBATH & SPERLICH, PC	CAAF	\$32,756.15
COUNTY DRUG	INMATE MEDICAL	\$17.81
CULLIGAN SOFT WATER	RENTAL/SUPPLY	\$223.50
EXECUTIVE MGMT FINANCE	BIT NETWORK FEES	\$71.25
GALLS	UNIFORM ALLOWANCE	\$53.57
GOLDEN WEST TECHNOLOGIES	IT SUPPORT/CONTRACT	\$18,731.55
WITNESS	WITNESS FEES	\$22.04
HEALTHCARE SERVICES INC	INMATE MEALS	\$12,408.00
HILLS EDGE AUTO SALES	REPAIR AIR INLET ACT	\$175.69
HOT SPRINGS ACE HARDWARE	SUPPLY	\$613.94
HOT SPRINGS CHAMBER	COPIES	\$37.50
CITY OF HOT SPRINGS	CITY WATER BILL	\$631.06
HUSTEAD LAW OFFICE, P.C.	CAAF	\$11,861.67
J D POWER	RENEWAL ORDUS319536	\$262.50
WITNESS	WITNESS FEES	\$21.02
WITNESS	WITNESS FEES	\$21.02
JOHNSON, CAROL	COURT REPORTER	\$137.20
LYNN'S DAK. MART PHARMACY	INMATE PHARMACY	\$112.85
MARCO	COPIER LEASE	\$172.80
MARTY'S TIRE & AUTO BODY	REPAIR/SERVICE	\$175.00
MASTEL, BRUCE	DATABASE SETUP & MON	\$35.00
MAVERICK TIRE & AUTO	REPAIR & MAINTENANCE	\$1,136.00
MEADE COUNTY AUDITOR	INMATE HOUSING	\$2,945.00
MICROFILM IMAGING SYSTEMS	SCANNING EQUIP LEASE	\$140.00
MUELLER CIVIC CENTER	POST ELECTION AUDIT	\$395.00

NELSONS OIL & GAS INC.	S ANNEX PROPANE	\$624.21
NUTRIEN AG SOLUTIONS	SUPPLY	\$5,600.00
O'NEILL, JUSTIN	CAAF	\$1,380.58
ONSITE FIRST AID, LLC	FIRST AID	\$188.53
PENNINGTON COUNTY JAIL	INMATE HOUSING PENNI	\$95.00
QUILL CORPORATION	SUPPLIES	\$406.37
BEST WESTERN RAMKOTA	LODGING	\$208.00
RAMKOTA HOTEL-PIERRE	SAFETY BENEFIT ROOMS	\$232.00
CITY OF RAPID CITY	BLOOD ANALYSIS	\$80.00
WITNESS	WITNESS FEES	\$52.64
SDACC	CATASTROPHIC LEGAL	\$2,208.00
SD ASSOC.OF CO. OFFICIALS	COUNTY OFFICIALS MEMB	\$778.39
SD DEPARTMENT OF HEALTH	BLOOD DRAW ANALYSIS	\$700.00
SD DEPT OF REVENUE	AUTO/MI STATE REMITT	\$3,686.79
SD DEPT OF REVENUE	HUMAN SERVICE CENTER	\$836.76
SERVALL	RUGS AND MATS SERVIC	\$1,093.60
SOUTHERN HILLS LAW PLLC	CAAF	\$9,381.31
WITNESS	WITNESS FEES	\$24.08
THOMSON REUTERS	SUBSCRIPTION	\$163.17
DEVRIES, DONALD J	POST ELECTION AUDIT	\$172.10
BURROWS, MARY	POST ELECTION AUDIT	\$94.50
STEARNS, FLORA	POST ELECTION AUDIT	\$189.00
FARRELL, JOYCE	POST ELECTION AUDIT	\$94.50
MILES, SASHA	BLOOD DRAW	\$75.00
MILES, SASHA	BLOOD DRAW	\$525.00
MARTIN, MIRIAM	POST ELECTION AUDIT	\$246.35
CORBETT, SCOTT	POST ELECTION AUDIT	\$107.75
ALLEN, KIMBERLY	POST ELECTION AUDIT	\$267.12
MCDANIEL, PRISCILLA	POST ELECTION AUDIT	\$87.75
WITNESS	WITNESS FEES	\$11.02
BEDNAR, KELLY	POST ELECTION AUDIT	\$252.38
WITNESS	WITNESS FEES	\$55.70
MCKENZIE, TAMMIE	POST ELECTION AUDIT	\$86.96
LARIVE, CONNIE ENID	POST ELECTION AUDIT	\$74.25
MANES, SUSAN M	POST ELECTION AUDIT	\$110.43
POWERS, ANDREA L	POST ELECTION AUDIT	\$67.50
COX, LARISA	24 GEN ELECTION	\$175.00
	TOTAL FOR GENERAL FUND	\$116,986.35
COUNTY ROAD & BRIDGE		
A & B WELDING SUPPLY CO.	SUPPLY	\$42.37
ADVANCED DRUG TESTING	DRUG TESTING	\$62.40
BEST WESTERN RAMKOTA INN	LODGING	\$224.00
BOMGAARS	SUPPLY	\$901.67
BUCHHOLZ, MARTIN	REIMBURSMENT	\$165.66
BUILDERS FIRST SOURCE	SUPPLY	\$54.88

BUTLER MACHINERY CO.	REPAIR/MAINTENANCE	\$5,080.33
CARQUEST AUTO PARTS #3951	AUTO PARTS	\$464.01
CHEYENNE SANITATION	SANITATION COLLECTIO	\$79.00
CITY OF EDMONT	CITY OF EDMONT WAT	\$87.40
FLOYD'S TRUCK CENTER	SERVICE/PARTS	\$10,134.03
FALL RIVER AUTO SUPPLY	SUPPLY	\$25.77
FORWARD DISTRIBUTING	SUPPLIES	\$34.65
GODFREY BRAKE SERVICE	BRAKE SERVICE	\$1,068.86
GOLDEN WEST TECHNOLOGIES	IT SUPPORT/CONTRACT	\$8.50
GREAT WESTERN TIRE	TIRE REPAIR	\$12,204.48
SIMON MATERIALS	GRAVEL	\$51,210.77
HOT SPRINGS ACE HARDWARE	SUPPLY	\$123.86
CITY OF HOT SPRINGS	CITY WATER BILL	\$41.41
MAVERICK TIRE & AUTO	REPAIR & MAINTENANCE	\$20.97
MCDANIEL	REPAIR	\$2,727.71
MIDWAY SERVICE/VOLLAN OIL	DYED DIESEL	\$20,682.59
NSG LOGISTICS, LLC	CHIPS & SALT/GRAVEL	\$2,760.84
NELSONS OIL & GAS INC.	FURNACE REPAIR	\$300.90
ONSITE FIRST AID, LLC	FIRST AID	\$77.65
RAMKOTA HOTEL-PIERRE	SAFETY BENEFIT ROOMS	\$232.00
RUSHMORE COMMUNICATIONS	EQUIPMENT	\$1,258.16
SCHUBBEL, FREDERICK JR	REIMBURSEMENT	\$300.00
STURDEVANT'S AUTO VALUE	SUPPLY/PARTS	\$1,514.41
FENENGA, TANNER	EQUIPMENT	\$3,500.00
	TOTAL FOR COUNTY ROAD & BRIDGE	\$115,389.28
911 SURCHARGE REIMB		
CENTURY BUSINESS LEASING	COPIER LEASE & USAGE	\$69.86
GOLDEN WEST TECHNOLOGIES	IT SUPPORT/CONTRACT	\$17.00
	TOTAL FOR 911 SURCHARGE REIMB	\$86.86
EMERGENCY MGT		
GOLDEN WEST TECHNOLOGIES	IT SUPPORT/CONTRACT	\$17.00
MARCO	COPIER LEASE	\$86.40
RUSHMORE COMMUNICATIONS	EQUIPMENT	\$445.75
	TOTAL FOR EMERGENCY MGT	\$549.15
24/7 SOBRIETY FUND		
INTOXIMETERS	SUPPLY	\$1,700.00
SD DEPARTMENT OF HEALTH	24/7 LABS	\$240.00
	TOTAL FOR 24/7 SOBRIETY FUND	\$1,940.00
COURTHOUSE BUILDING FUND		
TEM-TECH	MAINTENANCE	\$414.42
	TOTAL FOR COURTHOUSE BUILDING FUND	\$414.42
	TOTAL FOR BILLS PAID BETWEEN 12/06 AND 12/19/2024	\$235,366.06

Break was taken at 9:50 a.m. The meeting resumed at 9:57 a.m.

Joe Falkenburg, Commissioner, asked for Public Comment. Robert Paul, County resident representing a group called Tax Relief for Property Owners, read a letter that he provided to the Commissioners of their intent to work with several Legislators to obtain timely, reasonable and meaningful Legislative relief measures. He asked for a letter of support from the County Commission to help with their efforts. Mike and Delores Duffy, County residents, spoke in support of the group. Bruce Kramer, County resident, spoke in support of the group. Dennis Shaw, County resident, spoke in opposition of the taxes. It was noted that the Commission is fully supportive of any and all efforts to fix the property tax system to make it fair for all property owners.

Stacey Martin, GIS Coordinator, met with the Board to report Fall River County's GIS capabilities with the State 911 system.

Motion made by Allen, seconded by Greenough, to approve the Fall River County GIS User Agreement and authorize the Chairman to sign.

Motion made by Allen, seconded by Cope, to approve a letter of appreciation to Golden West Telecommunications and authorize Chairman to sign.

Martin then briefly discussed what will be needed to make the County's website ADA compliant in the future. She will meet with department heads for further discussion.

Sue Ganje, Auditor, met with the Board.

Motion made by Russell, seconded by Allen, to approve the revised Mill Levy as follows:

Appendix D4: Adopted Budget Levies & Resolution

ANNUAL BUDGET FOR FALL RIVER COUNTY, SD
For the Year January 1, 2025 to December 31, 2025

COUNTY TAX LEVIES	Tax Levy in	
	Dollars	\$'s/1,000
WITHIN LIMITED LEVY:		
* General County Purposes (10-12-9)	3,546,806.00	2.998
Library	9,149.00	0.011
LIMITED LEVY (10-12-21)		
-		
SUB TOTAL		

RESOLUTION

ADOPTION OF ANNUAL BUDGET FOR FALL RIVER County, South Dakota

Whereas, (7-21-5 thru 13), SDCL provides that the Board of County Commissioners shall each year prepare a Provisional Budget of all contemplated expenditures and revenues of the County and all its institutions and agencies for such fiscal year and,

Whereas, the Board of County Commissioners did prepare a Provisional Budget and cause same to be published by law, and

OUTSIDE LIMITED LEVY:	3,555,955.00	3.009
County Snow Removal Fund (34-5-2)		
County Road and Bridge (10-12-13)		
Courthouse, Jail, etc., Bldg. (7-25-1)	150,452.00	0.127
Bond Interest Sinking (7-24-18)		
Ag Building (7-27-1)		
UNLIMITED LEVY - SUB TOTAL	150,452.00	0.127
LIMITED AND UNLIMITED		
LEVY - SUB-TOTAL	3,706,407.00	3.136
OTHER SPECIAL LEVIES		
Secondary Road (Unorg. PT-76) (31-12-27)	340,011.00	0.578
Fire Protection (34-31-3)	1,331.00	0.137
TOTAL TAXES LEVIED BY COUNTY		

Whereas, due and legal notice has been given to the meeting of the Board of County Commissioners for the consideration of such Provisional Budget and all changes, elimination's and additions have been made thereto.

NOW THEREFORE BE IT RESOLVED, That such provisional budget as amended and all its purposes, schedules, appropriations, amounts, estimates and all matters therein set forth, SHALL BE APPROVED AND ADOPTED AS THE ANNUAL BUDGET OF THE APPROPRIATION AND EXPENDITURES FOR FALL RIVER County, South Dakota and all its institutions and agencies for calendar year beginning January 1, 2025 and ending December 31, 2025 and the same is hereby approved and adopted by the Board of County Commissioners of Fall River County, South Dakota, this 19th day of September, 2024. The Annual Budget so adopted is available for public inspection during normal business hours at the office of the county auditor Fall River, County, South Dakota. The accompanying taxes are levied by Fall River County for the year January 1, 2025 through December 31, 2025.

BOARD OF COUNTY COMMISSIONERS OF Fall River County, South Dakota

/s/ Joe Falkenburg Chairman

/s/ Deborah Russell Commissioner

/s/ Joe Allen Commissioner

/s/ Attest Sue Ganje County Auditor

* These Amounts include the 25% to be distributed to cities.

4,047,749.00	3.851

As of 09/19/2024 these levies are not approved by the Department of Revenue

With Cope and Greenough voting no, all others voting yes, motion carried.

Lance Russell, State’s Attorney, met with the Board to present a resolution regarding County Liens.

Motion made by Greenough, seconded by Allen, to approve Fall River County Resolution #2024-95 as follows:

FALL RIVER COUNTY COMMISSION RESOLUTION #2024-95

WHEREAS, Fall River County is owed \$2,800,000 for Court Ordered Attorney Fees and has an annual budget of approximately \$9,000,000.

WHEREAS, the Fall River County Jail was originally constructed with a regular capacity for four female beds; and

WHEREAS, Fall River County would like to expand the Fall River County Jail’s capacity, but new jail construction costs are likely prohibitive; and

WHEREAS, in Fiscal Year 2006, the Fall River County Court System reimbursed Fall River County \$41,153.75 for the Court Appointed Attorney Fees expended by the taxpayers of Fall River County and collected \$106,171.93 in fines for the three Fall River County School Districts; and

WHEREAS, in 2006, Fall River County Criminal Judgment of Convictions read as follows: “Conditions: Pay Court Appointed Fee in the amount of \$_____”; and

WHEREAS, in 2013, Fall River County was reimbursed \$61,800 of the \$120,800 in Court Appointed Attorney Fees that the County Commission was Court Ordered to expend on indigent defendants; and

WHEREAS, the South Dakota Legislature adopted Senate Bill 70 in 2013; and

WHEREAS, South Dakota Senate Bill 70 created the Administrative Financial Accountability System in the new SDCL Chapter 23A-47, which was implemented in 2014; and

WHEREAS, SDCL 23A-47-2 allows: “[a] parolee, inmate or probationer, **who is discharged from supervision** but has outstanding, court-ordered financial obligations, shall be managed by the administrative financial accountability system”; and

WHEREAS, SDCL 23A-47-4 provided: “The Supreme Court shall promulgate rules for the collection of outstanding court-ordered financial obligations through the administrative financial accountability system. The rules shall include graduated responses to noncompliance and **a policy for the termination or adjustment of the financial obligations**”; and

WHEREAS, just two years later, in 2015, the Legislature created the Obligation Recovery Center in an effort

to improve Court collections by passing House Bill 1228; and

WHEREAS, Fall River County Criminal Judgment of Convictions have since read as follows: “Ordered, that, in accordance with SDCL 23A-40-11 through SDCL 23A-40-13, the determined amount for services and expenses of court-appointed counsel that may be filed as a lien against the property of defendant **by the county or municipality** is Expires: _____”; and

WHEREAS, in 2020, the Fall River County Court System collected a total of \$20,588.88 in fines, costs and court appointed attorneys fees, even though \$174,018 was charged by the Fall River County Courts; and

WHEREAS, in 2020, Fall River County was Court Ordered to pay \$209,122 in Court Appointed Attorney Fees; and

WHEREAS, in 2020, the Fall River County Court System turned over \$153,429 to the Obligation Recovery Center, and according to the March 24, 2022, Edition of the *Fall River County Herald Star*, the Obligation Recovery Center had apparently not collected \$92,222.38 of the Court Ordered Fees from 2020 at the time of publication; and

WHEREAS, in 2023, Fall River County collected only \$65,866 of the \$286,015 in Court Appointed Attorney Fees that the County Commission was Court Ordered to expend on indigent defendants.

THEREFORE, THE FALL RIVER COUNTY COMMISSION FINDS, that the Obligation Recovery Center and Administrative Financial Accountability System adopted in 2013 has resulted in less Court Appointed Attorney Fees being paid by defendants and reimbursed to the taxpayers of Fall River County.

FURTHER, THE FALL RIVER COUNTY COMMISSION FINDS, that the South Dakota Court System is knowingly failing to collect Court Appointed Attorney Fees in Judgments of Conviction, and is terminating or reducing defendants’ probation without collecting monies owed to the taxpayers of Fall River County and the three School Districts in Fall River County.

FURTHER, THE FALL RIVER COUNTY COMMISSION FINDS, that Senate Bill 70 has severely harmed Fall River County’s ability to have the resources necessary to construct a County Jail with adequate capacity to assure the public is protected.

NOW, THEREFORE, BE IT RESOLVED BY THE FALL RIVER COUNTY COMMISSION, that Fall River County respectfully requests that Governor Noem, Lieutenant Governor Rhoden, Senator Amber Hulse, Representative Goodwin and Representative Ladner introduce legislation to repeal the Obligation Recovery Center and Administrative Financial Accountability System, and to require the South Dakota Court System to issue Judgments of Conviction requiring that Court Appointed Attorney Fees be collected as a condition of sentences imposed, unless good and substantial cause is demonstrated after a hearing.

Moved, passed and adopted this 19th day of December, 2024.

/S/ Joe Falkenburg
Joe Falkenburg, Chairman
Fall River County Commissioners

ATTEST:

/S/ Sue Ganje
Sue Ganje, Auditor
Fall River County

Motion made by Allen, seconded by Russell, to enter into Executive Session to discuss personnel and legal as per SDCL 1-25-2 (1) and (3) at 11:08 a.m.

Falkenburg declared the Board out of Executive Session at 11:54 a.m.

Motion made by Greenough, seconded by Russell, to approve an early processing of payroll, to have the date of deposits be December 23, 2024 instead of December 30, 2024.

Falkenburg declared the meeting adjourned at 11:55 a.m.

/s/ Joe Falkenburg
Joe Falkenburg, Chairman
Board of Fall River County Commissioners

ATTEST:
/s/ Sue Ganje
Sue Ganje, Auditor
Fall River County

FALL RIVER COUNTY HIGHWAY DEPARTMENT
APPROACH PERMIT
APPLICATION FOR ROAD APPROACH PERMIT

On this date 12-18-2024, the Applicant hereby applies to the Fall River County Highway Department for permission to construct an approach road connection to the North side of (road name) Badger Clark - 87-A (road #) 18-A approximately at west End of 87-A. The road approach will serve a residence and will be (residence, church, business, etc.) constructed between Jan 5th 2025 and Feb 5th 2025 at (beginning date) (completion date) at

applicant's expense.

Applicant acknowledges that approach and culverts shall meet County specifications, which are on file at the County Highway Department. Please attach a drawing or sketch showing the proposed location of the approach and set stakes in the ground to enable the Superintendent/Foreman to locate the proposed approach.

Name: Tancy Killmer Address: 27298 Evans St

Phone #: 605-440-0167 Signed: Tancy Killmer
(Property Owner)

TO BE COMPLETED BY FALL RIVER COUNTY HIGHWAY DEPARTMENT

Permit #: 12/18/24
MO/DY/YR

PRELIMINARY INSPECTION: Date 12-18-24 By: Brett

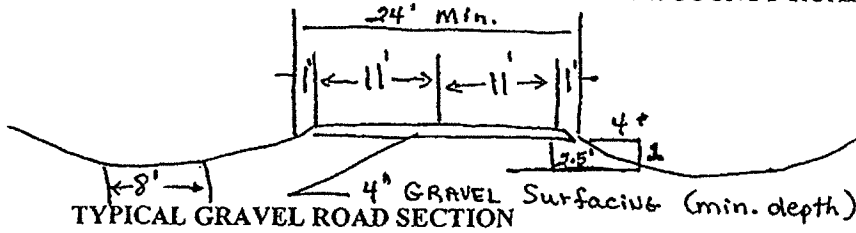
Culvert Diameter 15" Culvert Length 30'

The crown of the presently traveled surface, including shoulder, to be continued at a distance of 20 feet from the nearest edge of the traveled surface of the road-shoulder facing the property.
Remarks: _____

PERMIT: APPROVED DENIED

Brett Blum Date: 12/18/24
Superintendent/Foreman

FALL RIVER COUNTY HIGHWAY DEPARTMENT
SPECIFICATIONS FOR COUNTY ROADS AND APPROACHES

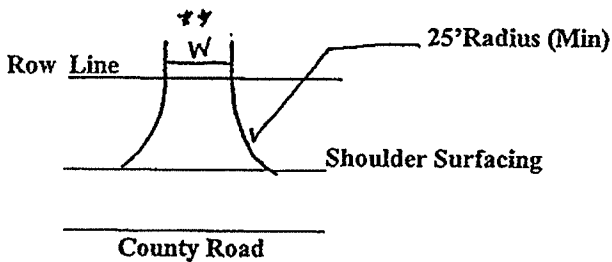


* Maximum slope is 4 to 1 (current Standard of the South Dakota DOT Steeper slopes are subject to the Approval of Fall River County

The above Typical Road Section and Typical Approach Detail (below) shall be followed in the construction of roads to be placed on the County Road System. Road design shall be consistent with published Standards of the American Association of State Highway Transportation Officials. Road construction materials and methods shall conform to the current published edition the "Standard Specifications for Roads and Bridges" of the South Dakota Department of Transportation, when referenced in the Standards below. Copy of these Specifications is on file at the County Highway Department Office.

The following are standards which shall be met:

1. Maximum Grade of any road or portion of road shall not exceed ten percent (10%)
2. Maximum Degree of Curvature shall not exceed twenty one degrees (21 degrees)
3. Crown rates shall be between 0.02 11/11 to 0.06 11/11. Maximum Super elevation rate in curves shall be 0.07 11/11.
4. Culverts shall be sized to assure proper drainage. The minimum size of culvert shall be eighteen inches (18") in diameter. Although fifteen inch (15") diameter will be allowed under certain conditions.
5. Gravel Surfacing shall meet the requirements of Part B of the Standard Specifications.
6. Asphalt and Concrete construction methods and materials shall meet the requirements of Part C and Part D of the "Standard Specifications".
7. All Dead-End Roads shall have Cul-De-Sacs with a minimum constructed radius of fifty feet (50').
8. Approaches shall be constructed perpendicular as practical to the County Road.
9. The Minimum dedicated Right-Of-Way width shall be sixty six feet (66').



** W Is Surface Width at Right-Of- Way line
W - 16' Min. for Single Residences
W - 20' Min for Multiple Residences
W - 28' Min. for Commercial
Maximum W - 50'

1. Only one approach shall be allowed to each tract or parcel of land.
2. Existing roadway drainage will be maintained. Culverts shall be sized to assure proper drainage. The maximum size of culvert shall be eighteen Inches (18") in diameter, although fifteen Inch (15") diameter will be allowed under certain conditions. The minimum length of approach culvert shall be thirty-two feet (32')
3. Sight distance of approaches shall meet published Standards of the American Association of State Highway Transportation Officials.

APPROVED By: _____
(Chairman) FALL RIVER COUNTY COMMISSIONERS DATE

RECOMMENDED BY: _____
FALL RIVER COUNTY HIGHWAY SUPERINTENDENT DATE

FALL RIVER COUNTY RESOLUTION #2024-_____

**A PLAT OF GOODMAN TRACT NORTH AND GOODMAN TRACT SOUTH, OF
SECTION 5, T7S, R8E, BHM, FALL RIVER COUNTY, SOUTH DAKOTA, FORMERLY
LOT 4**

WHEREAS, there has been presented to the County Commissioners of Fall River County, South Dakota, the within plat of the above described lands, and it appearing to this Board that the system of streets conforms to the system of streets of existing plats and section lines of the county; adequate provision is made for access to adjacent unplatted lands by public dedication or section line when physically accessible; all provisions of the county subdivision regulations have been complied with; all taxes and special assessments upon the property have been fully paid; and the plat and survey have been lawfully executed; now and therefore,

BE IT RESOLVED that said plat is hereby approved in all respects.

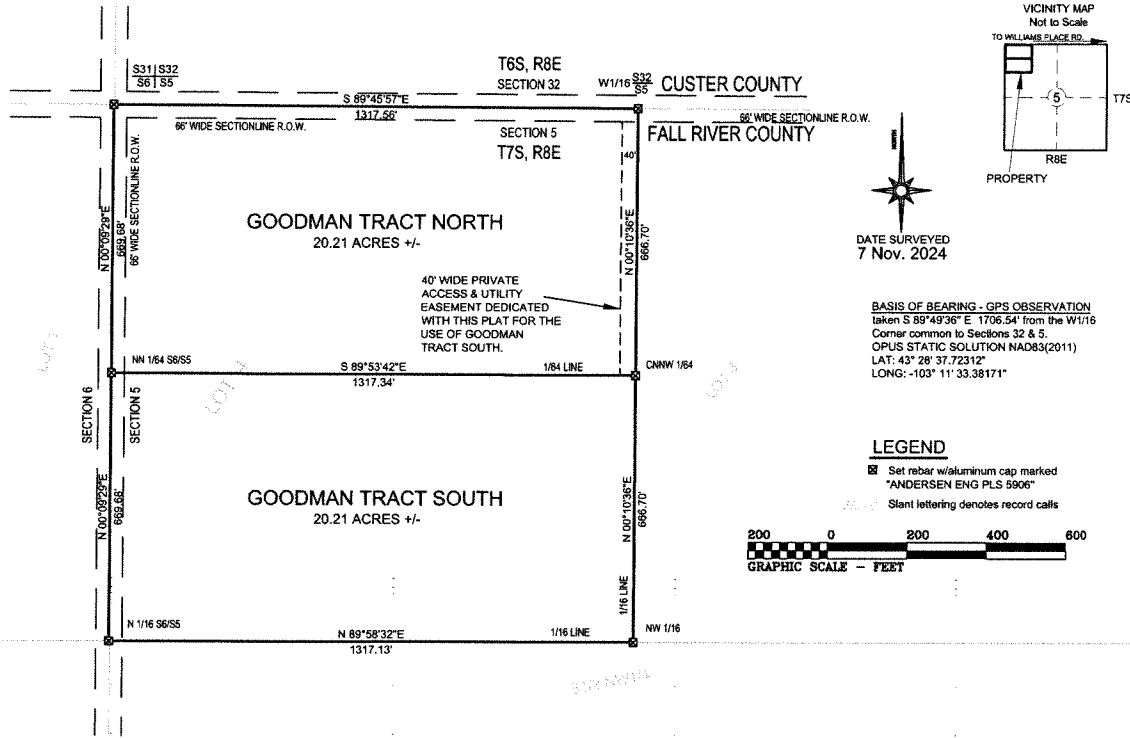
Dated this 27th day of December, 2024.

Joe Falkenburg, Chairman
Fall River County Board of Commissioners

ATTEST:

Sue Ganje, Auditor
Fall River County Auditor

A PLAT OF
GOODMAN TRACT NORTH AND GOODMAN TRACT SOUTH,
OF SECTION 5, T7S, R8E, BHM, FALL RIVER COUNTY,
SOUTH DAKOTA
 FORMERLY LOT 4



CERTIFICATE OF SURVEYOR

I, John D. McBride, Registered Land Surveyor No. 5906 in the State of South Dakota, do hereby certify that being so authorized, I have prepared the within plat of land shown and described hereon from notes taken during an actual survey made by me or under my direct supervision, and that to the best of my knowledge and belief, the same is a true and correct representation of said survey.
 IN WITNESS WHEREOF, I hereunto set my hand and official seal.
 Dated this ___ day of ___, 2024.

 John D. McBride, SDRLS No. 5906

CERTIFICATE OF COUNTY TREASURER

I, Fall River County Treasurer, do hereby certify that all taxes and special assessments which are liens upon the within described lands are fully paid according to the records of this office.
 Dated this ___ day of ___, 2024.

 Fall River County Treasurer

STATE OF _____ COUNTY OF _____

We, David Lefty Jr. Goodman and Connie Joanne Goodman, do hereby certify that we are the owners of the within described lands and that the within plat was made at our direction for the purposes indicated therein, and that the development of this land shall conform to all existing zoning, subdivision, and erosion and sediment control regulations.
 Dated this ___ day of ___, 2024.

 David Lefty Jr Goodman

 Connie Joanne Goodman

CERTIFICATE OF COUNTY DIRECTOR OF EQUALIZATION

I, Director of Equalization of Fall River County, do hereby certify that my office has been furnished with a true copy of the within plat.
 Dated this ___ day of ___, 2024.

 Director of Equalization of Fall River County

ACKNOWLEDGMENT OF OWNERSHIP

STATE OF _____ COUNTY OF _____
 On this ___ day of ___, 2024, before me, a Notary Public, personally appeared David Lefty Jr Goodman and Connie Joanne Goodman, known to me to be the person(s) described in the foregoing Instrument, and acknowledged to me that they signed the same.
 IN WITNESS WHEREOF, I have hereunto set my hand and official seal.

Notary Public _____ My commission expires _____

RESOLUTION OF THE BOARD OF COUNTY COMMISSIONERS

Whereas, there has been presented to the County Commissioners of Fall River County, South Dakota, the within plat of the above described lands, and it appearing to this Board that the system of streets conforms to the system of streets of existing plats and section lines of the county; adequate provision is made for access to adjacent unplatted lands by public dedication or section line when physically accessible; all provisions of the county subdivision regulations have been complied with; all taxes and special assessments upon the property have been fully paid; and the plat and survey have been lawfully executed; now and therefore, BE IT RESOLVED that said plat is hereby approved in all respects.
 Dated this ___ day of ___, 2024.

 Chairperson, Fall River County Board of Commissioners

CERTIFICATE OF COUNTY AUDITOR

I, Fall River County Auditor, do hereby certify that the above instrument is a true and correct copy of the resolution adopted by the Board of County Commissioners of Fall River County, South Dakota, at a meeting held on the ___ day of ___, 2024.

 Fall River County Auditor

CERTIFICATE OF HIGHWAY AUTHORITY

It appears that every lot has an acceptable approach location onto a public road and the location of the intersection(s) of the proposed subdivision road(s) with the existing public road(s) is hereby approved.

Date: _____

Highway Authority _____

OFFICE OF THE REGISTER OF DEEDS

Filed for record this ___ day of ___, 2024, at ___ o'clock ___ M, and recorded in Book _____ of Plats on page _____
 Document No. _____

Fall River County Register of Deeds _____

Prepared by
ANDERSEN ENGINEERS
Land Surveyors

Drawn by McB/RW	Date 11/14/2024	P.O. Box 446 Edgemont, SD 57735 (605)-862-5500
Approved by McB	Date 11/14/2024	andersenengineers@gwtc.net
Scale 1"=200'	Sheet 1 of 1	File Name: L4_S5_T7S_R8E

FALL RIVER COUNTY RESOLUTION #2024-_____

**A PLAT OF LOT 32 OF SHEP'S CANYON ESTATES SUBDIVISION, LOCATED IN
THE SW1/4 SE1/4 OF SECTION 22 AND THE NW1/4 NE1/4 OF SECTION 27, T8S,
R5E, BHM, FALL RIVER COUNTY, SOUTH DAKOTA**

WHEREAS, there has been presented to the County Commissioners of Fall River County, South Dakota, the within plat of the above described lands, and it appearing to this Board that the system of streets conforms to the system of streets of existing plats and section lines of the county; adequate provision is made for access to adjacent unplatted lands by public dedication or section line when physically accessible; all provisions of the county subdivision regulations have been complied with; all taxes and special assessments upon the property have been fully paid; and the plat and survey have been lawfully executed; now and therefore,

BE IT RESOLVED that said plat is hereby approved in all respects.

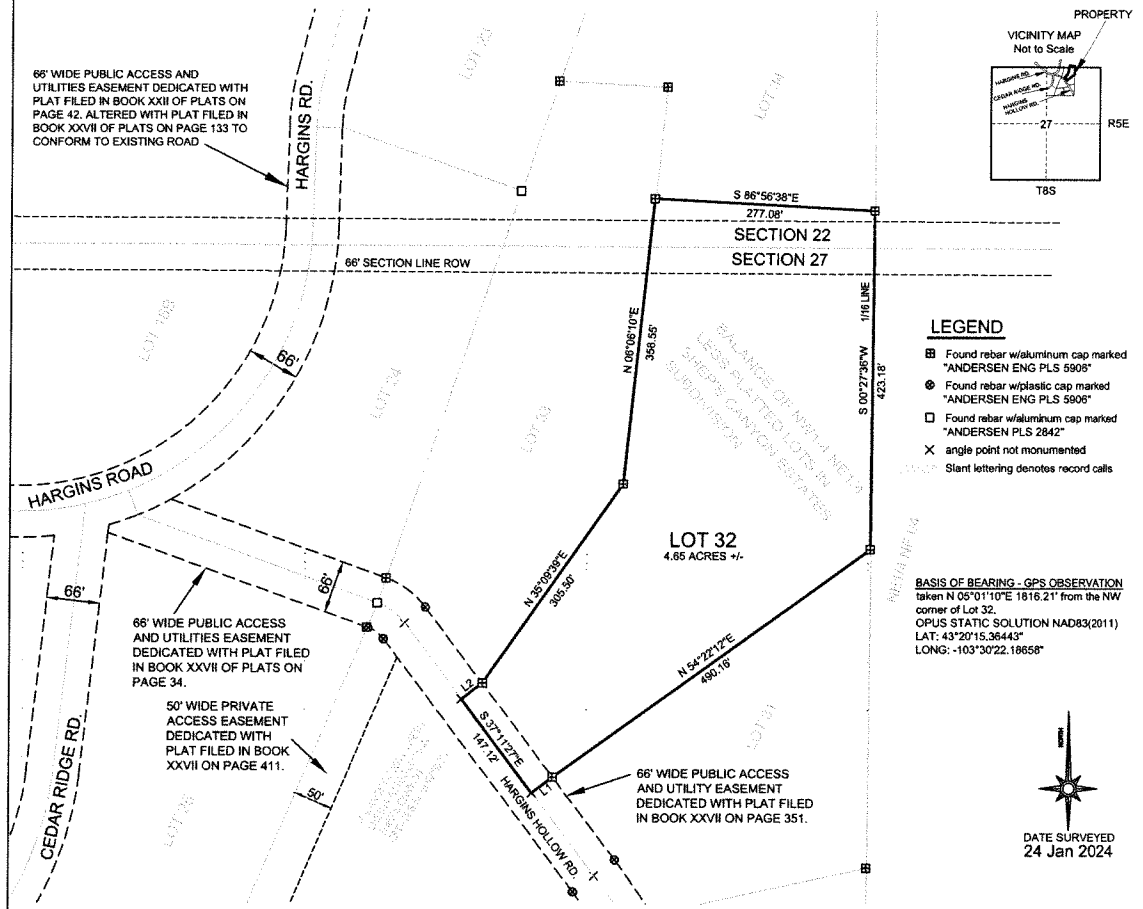
Dated this 27th day of December, 2024.

Joe Falkenburg, Chairman
Fall River County Board of Commissioners

ATTEST:

Sue Ganje, Auditor
Fall River County Auditor

A PLAT OF
**LOT 32 OF SHEP'S CANYON ESTATES SUBDIVISION,
 LOCATED IN THE SW1/4 SE1/4 OF SECTION 22 AND
 THE NW1/4 NE1/4 OF SECTION 27, T8S, R5E, BHM,
 FALL RIVER COUNTY, SOUTH DAKOTA**



Curve	Radius	Tangent	Length	Delta	Degree	Chord	Chord Bear.
C1	74.54'	22.10'	42.96'	33°01'18"	76°51'55"	42.37'	S 53°42'06" E

Course	Bearing	Distance
L1	N 52°48'33" E	33.00'
L2	N 52°48'33" E	33.00'

CERTIFICATE OF SURVEYOR
 I, John D. McBride, Registered Land Surveyor No. 5906 in the State of South Dakota, do hereby certify that being so authorized, I have prepared the within plat of land shown and described hereon from notes taken during an actual survey made by me or under my direct supervision, and that to the best of my knowledge and belief, the same is a true and correct representation of said survey.
 IN WITNESS WHEREOF, I hereunto set my hand and official seal.
 Dated this ___ day of ___, 2024.

CERTIFICATE OF HIGHWAY AUTHORITY
 It appears that every lot has an acceptable approach location onto a public road and the location of the intersection(s) of the proposed subdivision road(s) with the existing public road(s) is hereby approved.
 Highway Authority _____ Date: _____

John D. McBride, SDRLS No. 5906

CERTIFICATE OF COUNTY DIRECTOR OF EQUALIZATION
 I, Director of Equalization of Fall River County, do hereby certify that my office has been furnished with a true copy of the within plat.
 Dated this ___ day of ___, 2024.

 Director of Equalization of Fall River County

STATE OF _____, COUNTY OF _____
 The John W. Stanley Trust, does hereby certify that it is the owner of the within described lands and that the within plat was made at its direction for the purposes indicated therein, and that the development of this land shall conform to all existing zoning, subdivision, and erosion and sediment control regulations.
 Dated this ___ day of ___, 2024.

John W. Stanley (TRUSTEE)

RESOLUTION OF THE BOARD OF COUNTY COMMISSIONERS
 Whereas, there has been presented to the County Commissioners of Fall River County, South Dakota, the within plat of the above described lands, and it appearing to this Board that the system of streets conforms to the system of streets of existing plats and section lines of the county; adequate provision is made for access to adjacent unplattd lands by public dedication or section line when physically accessible; all provisions of the county subdivision regulations have been complied with; all taxes and special assessments upon the property have been fully paid; and the plat and survey have been lawfully executed; now and therefore,
BE IT RESOLVED that said plat is hereby approved in all respects.
 Dated this ___ day of ___, 2024.

 Chairperson, Fall River County Board of Commissioners

ACKNOWLEDGMENT OF OWNERSHIP
 STATE OF _____, COUNTY OF _____
 On this the ___ day of ___, 2024, before me, the undersigned officer, personally appeared John W. Stanley, Trustee of The John W. Stanley Trust, known to me or satisfactorily proven to be the person described in the foregoing instrument, and acknowledged that he executed the same in the capacity therein stated and for the purpose therein contained.
 IN WITNESS WHEREOF I hereunto set my hand and official seal.

Notary Public
 My commission expires _____

CERTIFICATE OF COUNTY AUDITOR
 I, Fall River County Auditor, do hereby certify that the above instrument is a true and correct copy of the resolution adopted by the Board of County Commissioners of Fall River County, South Dakota, at a meeting held on the ___ day of ___, 2024.

 Fall River County Auditor

CERTIFICATE OF COUNTY TREASURER
 I, Fall River County Treasurer, do hereby certify that all taxes and special assessments which are liens upon the within described lands are fully paid according to the records of this office.
 Dated this ___ day of ___, 2024.

 Fall River County Treasurer

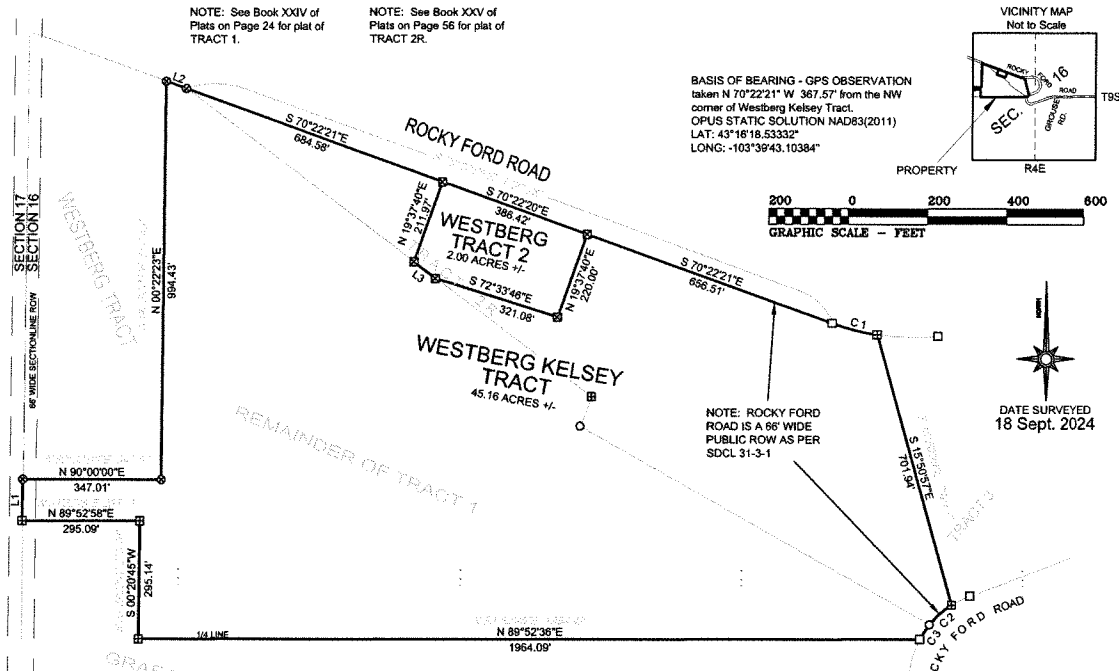
OFFICE OF THE REGISTER OF DEEDS
 Filed for record this ___ day of ___, 2024, at ___ o'clock ___ M, and recorded in Book ___ of Plats on page _____.

 Fall River County Register of Deeds

Prepared by
ANDERSEN ENGINEERS
Land Surveyors

Drawn by DR/RW	Date 11/20/2024	P.O. Box 446 Edgemont, SD 57735 (605)-662-5900
Approved by McB	Date 11/21/2024	andersenengineers@grvtc.net
Scale 1"=100'	Sheet 1 of 1	File Name: L32_SHEP'S_CANYON_2024

A PLAT OF
WESTBERG TRACT 2 AND WESTBERG KELSEY TRACT, LOCATED IN THE NW1/4 OF SECTION 16, T9S, R4E, BHM, FALL RIVER COUNTY, SOUTH DAKOTA
 FORMERLY TRACT 1 LESS WESTBERG TRACT AND TRACT 2R, OF ROMERO TRACT



Course	Bearing	Distance
L1	N 00°22'23" E	103.69'
L2	S 70°22'20" E	54.15'
L3	S 53°10'03" E	88.65'

Curve	Radius	Tangent	Length	Delta	Degree	Chord	Chord Bear.
C1	609.30'	58.76'	117.15'	11°00'59"	9°24'13"	116.97'	N 75°54'37" W
C2	238.64'	37.47'	74.34'	17°50'55"	24°00'33"	74.04'	N 48°16'22" E
C3	238.64'	22.33'	44.54'	10°41'37"	24°00'33"	44.48'	N 33°54'07" E

- LEGEND**
- ☒ Set rebar w/aluminum cap marked "ANDERSEN ENG PLS 5906"
 - ☒ Found rebar w/aluminum cap marked "ANDERSEN PLS 2842"
 - ☐ Found rebar w/plastic cap marked "ANDERSEN PLS 2842"
 - ⊙ Found rebar w/aluminum cap marked "ANDERSEN ENG PLS 5906"
 - Found rebar
 - Slant lettering denotes record calls

CERTIFICATE OF SURVEYOR
 I, John D. McBride, Registered Land Surveyor No. 5906 in the State of South Dakota, do hereby certify that being so authorized, I have prepared the within plat of land shown and described hereon from notes taken during an actual survey made by me or under my direct supervision, and that to the best of my knowledge and belief, the same is a true and correct representation of said survey.
 IN WITNESS WHEREOF, I hereunto set my hand and official seal.
 Dated this ___ day of ____, 2024.

 John D. McBride, SDRLS No. 5906

CERTIFICATE OF HIGHWAY AUTHORITY
 It appears that every lot has an acceptable approach location onto a public road and the location of the intersection(s) of the proposed subdivision road(s) with the existing public road(s) is hereby approved.
 Date: _____
 Highway Authority _____

CERTIFICATE OF COUNTY TREASURER
 I, Fall River County Treasurer, do hereby certify that all taxes and special assessments which are liens upon the within described lands are fully paid according to the records of this office.
 Dated this ___ day of ____, 2024.
 Fall River County Treasurer _____

STATE OF _____ COUNTY OF _____
 I, Lynn Westberg, do hereby certify that I am the owner of the within described lands and that the within plat was made at my direction for the purposes indicated therein, and that the development of this land shall conform to all existing zoning, subdivision, and erosion and sediment control regulations.
 Dated this ___ day of ____, 2024.

 Lynn Westberg

CERTIFICATE OF COUNTY DIRECTOR OF EQUALIZATION
 I, Director of Equalization of Fall River County, do hereby certify that my office has been furnished with a true copy of the within plat.
 Dated this ___ day of ____, 2024.
 Director of Equalization of Fall River County _____

ACKNOWLEDGMENT OF OWNERSHIP
 STATE OF _____ COUNTY OF _____
 On this ___ day of ____, 2024, before me, a Notary Public, personally appeared Lynn Westberg, known to me to be the person(s) described in the foregoing instrument, and acknowledged to me that they signed the same.
 IN WITNESS WHEREOF, I have hereunto set my hand and official seal.

Notary Public _____ My commission expires _____

RESOLUTION OF THE BOARD OF COUNTY COMMISSIONERS
 Whereas, there has been presented to the County Commissioners of Fall River County, South Dakota, the within plat of the above described lands, and it appearing to this Board that the system of streets conforms to the system of streets of existing plats and section lines of the county; adequate provision is made for access to adjacent unplatted lands by public dedication or section line when physically accessible; all provisions of the county subdivision regulations have been complied with; all taxes and special assessments upon the property have been fully paid; and the plat and survey have been lawfully executed; now and therefore, BE IT RESOLVED that said plat is hereby approved in all respects.
 Dated this ___ day of ____, 2024.
 Chairperson, Fall River County Board of Commissioners _____

STATE OF _____ COUNTY OF _____
 I, Charles T. Kelsey, III, do hereby certify that I am the owner of the within described lands and that the within plat was made at my direction for the purposes indicated therein, and that the development of this land shall conform to all existing zoning, subdivision, and erosion and sediment control regulations.
 Dated this ___ day of ____, 2024.

 Charles T. Kelsey, III

CERTIFICATE OF COUNTY AUDITOR
 I, Fall River County Auditor, do hereby certify that the above instrument is a true and correct copy of the resolution adopted by the Board of County Commissioners of Fall River County, South Dakota, at a meeting held on the ___ day of ____, 2024.
 Fall River County Auditor _____

ACKNOWLEDGMENT OF OWNERSHIP
 STATE OF _____ COUNTY OF _____
 On this ___ day of ____, 2024, before me, a Notary Public, personally appeared Charles T. Kelsey, III, known to me to be the person(s) described in the foregoing instrument, and acknowledged to me that they signed the same.
 IN WITNESS WHEREOF, I have hereunto set my hand and official seal.

Notary Public _____ My commission expires _____

Prepared by
ANDERSEN ENGINEERS
Land Surveyors

Drawn by DR/RW	Date 11/25/2024	P.O. Box 446 Edgemont, SD 57735 (605) 662-5500 andersenengineers@gwmc.net
Approved by McB	Date 11/25/2024	
Scale 1"=200'	Sheet 1 of 1	File Name: TR_2R_S16_T9S_R4E

OFFICE OF THE REGISTER OF DEEDS
 Filed for record this ___ day of ____, 2024, at ___ o'clock __ M, and recorded in Book _____ of Plats on page _____
 Fall River County Register of Deeds _____

FALL RIVER COUNTY RESOLUTION #2024-_____

**A PLAT OF WESTBERG TRACT 2 AND WESTBERG KELSEY TRACT, LOCATED
IN THE NW1/4 OF SECTION 16, T9S, R4E, BHM, FALL RIVER COUNTY, SOUTH
DAKOTA, FORMERLY TRACT 1 LESS WESTBERG TRACT AND TRACT 2R, OF
ROMERO TRACT**

WHEREAS, there has been presented to the County Commissioners of Fall River County, South Dakota, the within plat of the above described lands, and it appearing to this Board that the system of streets conforms to the system of streets of existing plats and section lines of the county; adequate provision is made for access to adjacent unplatted lands by public dedication or section line when physically accessible; all provisions of the county subdivision regulations have been complied with; all taxes and special assessments upon the property have been fully paid; and the plat and survey have been lawfully executed; now and therefore,

BE IT RESOLVED that said plat is hereby approved in all respects.

Dated this 27th day of December, 2024.

Joe Falkenburg, Chairman
Fall River County Board of Commissioners

ATTEST:

Sue Ganje, Auditor
Fall River County Auditor

FALL RIVER COUNTY RESOLUTION #2024-_____

A PLAT OF NIEMANN TRACT AND FAUDSKAR TRACT OF BLOCK F, COUNTRY CLUB ESTATES, LOCATED IN THE N1/2 NE1/4 OF SECTION 27, T7S, R5E, BHM, FALL RIVER COUNTY, SOUTH DAKOTA, Formerly Tract R and Lot 7 of Block F

WHEREAS, there has been presented to the County Commissioners of Fall River County, South Dakota, the within plat of the above described lands, and it appearing to this Board that the system of streets conforms to the system of streets of existing plats and section lines of the county; adequate provision is made for access to adjacent unplatted lands by public dedication or section line when physically accessible; all provisions of the county subdivision regulations have been complied with; all taxes and special assessments upon the property have been fully paid; and the plat and survey have been lawfully executed; now and therefore,

BE IT RESOLVED that said plat is hereby approved in all respects.

Dated this 27th day of December, 2024.

Joe Falkenburg, Chairman
Fall River County Board of Commissioners

ATTEST:

Sue Ganje, Auditor
Fall River County Auditor

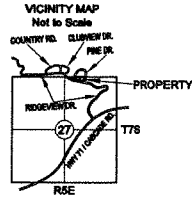
A PLAT OF
NIEMANN TRACT AND FAUDSKAR TRACT OF BLOCK F, COUNTRY CLUB ESTATES, LOCATED IN THE N1/2 NE1/4 OF SECTION 27, T7S, R5E, BHM, FALL RIVER COUNTY, SOUTH DAKOTA
 FORMERLY TRACT R AND LOT 7 OF BLOCK F

NOTE: See Book XV of Plats on Page 84 for plat of Tract R.

NOTE: See Book XV of Plats on Pages 48 & 48A for plat of Lot 7 of Block F.

NOTE: FAUDSKAR TRACT CONTAINS 0.30 ACRES OF FORMER TRACT R.

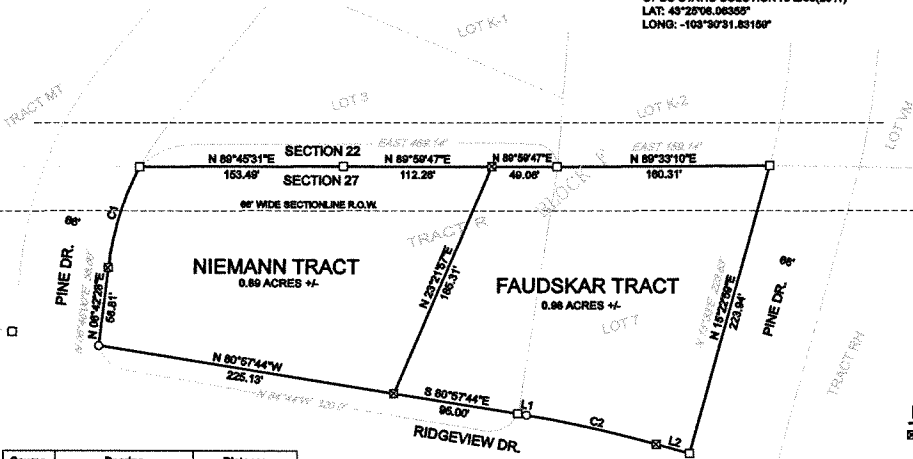
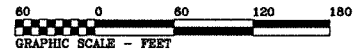
BASIS OF BEARING - GPS OBSERVATION taken N 80°53'22" W 86.00' from the SW corner of Niemann Tract. OPUS STATIC SOLUTION NAD83(2011) LAT: 43°22'08.06352" LONG: -103°30'31.83160"



RIDGEVIEW DR. AND PINE DR. ARE 66' WIDE PUBLIC RIGHT-OF-WAYS. SEE BOOK XI OF PLATS ON PAGE 80.

LEGEND

- ☒ Set rebar w/aluminum cap marked "ANDERSEN ENG PLS 8606"
- ☐ Found rebar w/aluminum cap marked "FRANCIS-MEADOR 1019"
- Found rebar
- Slant lettering denotes record calls



Course	Bearing	Distance
L1	N 79°59'22"W	6.88'
L2	N 75°01'13"W	26.10'

Curve	Radius	Tangent	Length	Delta	Degree	Chord	Chord Bear.
C1	217.88'	40.25'	79.61'	20°57'12"	28°19'18"	70.16'	N 17°02'58" E
C2	890.07'	80.19'	100.28'	6°27'18"	8°28'14"	100.22'	S 77°29'14" E

CERTIFICATE OF SURVEYOR

I, John D. McBride, Registered Land Surveyor No. 5908 in the State of South Dakota, do hereby certify that being so authorized, I have prepared the within plat of land shown and described hereon from notes taken during an actual survey made by me or under my direct supervision, and that to the best of my knowledge and belief, the same is a true and correct representation of said survey.
 IN WITNESS WHEREOF, I hereunto set my hand and official seal.
 Dated this ___ day of ___, 2024.

 John D. McBride, SDRLS No. 5908

APPROVAL OF ACCESS BY ROAD AUTHORITY

The location of the existing access to the Highway or Street as shown herein is hereby approved. This access approval does not replace the need for any permits required by law, including Administrative Rule of South Dakota 70:06:01:02.
 Dated this ___ day of ___, 2024.

 SDDOT Authority

CERTIFICATE OF COUNTY TREASURER

I, Fall River County Treasurer, do hereby certify that all taxes and special assessments which are liens upon the within described lands are fully paid according to the records of this office.
 Dated this ___ day of ___, 2024.

 Fall River County Treasurer

STATE OF _____, COUNTY OF _____

I, Elizabeth J. Niemann, do hereby certify that I am the owner of the within described lands and that the within plat was made at my direction for the purposes indicated therein, and that the development of this land shall conform to all existing zoning, subdivision, and erosion and sediment control regulations.
 Dated this ___ day of ___, 2024.

 Elizabeth J. Niemann

CERTIFICATE OF COUNTY DIRECTOR OF EQUALIZATION

I, Director of Equalization of Fall River County, do hereby certify that my office has been furnished with a true copy of the within plat.
 Dated this ___ day of ___, 2024.

 Director of Equalization of Fall River County

ACKNOWLEDGMENT OF OWNERSHIP

STATE OF _____, COUNTY OF _____
 On this ___ day of ___, 2024, before me, a Notary Public, personally appeared Elizabeth J. Niemann, known to me to be the person(s) described in the foregoing instrument, and acknowledged to me that they signed the same.
 IN WITNESS WHEREOF, I have hereunto set my hand and official seal.

Notary Public

My commission expires _____

STATE OF _____, COUNTY OF _____

We, Thomas Faudskar and Kate Faudskar, do hereby certify that we are the owners of the within described lands and that the within plat was made at our direction for the purposes indicated therein, and that the development of this land shall conform to all existing zoning, subdivision, and erosion and sediment control regulations.
 Dated this ___ day of ___, 2024.

 Thomas Faudskar

 Kate Faudskar

RESOLUTION OF THE BOARD OF COUNTY COMMISSIONERS

Whereas, there has been presented to the County Commissioners of Fall River County, South Dakota, the within plat of the above described lands, and it appearing to this Board that the system of streets conforms to the system of streets of existing plats and section lines of the county; adequate provision is made for access to adjacent unplatted lands by public dedication or section line when physically accessible; all provisions of the county subdivision regulations have been complied with; all taxes and special assessments upon the property have been fully paid; and the plat and survey have been lawfully executed now and therefore,
BE IT RESOLVED that said plat is hereby approved in all respects.
 Dated this ___ day of ___, 2024.

 Chairperson, Fall River County Board of Commissioners

CERTIFICATE OF COUNTY AUDITOR

I, Fall River County Auditor, do hereby certify that the above instrument is a true and correct copy of the resolution adopted by the Board of County Commissioners of Fall River County, South Dakota, at a meeting held on the ___ day of ___, 2024.

 Fall River County Auditor

OFFICE OF THE REGISTER OF DEEDS

Filed for record this ___ day of ___, 2024, at ___ o'clock ___ M, and recorded in Book ___ of Plats on page ___
 Document No. _____

Fall River County Register of Deeds

Prepared by

ANDERSEN ENGINEERS
 Land Surveyors

Drawn by DR/RW	Date 10/18/2024	P.O. Box 448 Edgemont, SD 57735 (605)-662-5500 andersenengineers@gmail.com
Approved by McB	Date 10/24/2024	
Scale 1"=60'	Sheet 1 of 1	File Name: L7_BF_CC

FALL RIVER COUNTY RESOLUTION #2024-_____

**A PLAT OF OWL'S NEST TRACT REVISED, LOCATED IN THE SW1/4 SECTION 15
AND N1/2NW1/4 SECTION 22, T7S, R5E, BHM, FALL RIVER COUNTY, SOUTH
DAKOTA (Formerly Owl's Nest Tract and Lot 3 of Cedar Hills Subdivision)**

WHEREAS, there has been presented to the County Commissioners of Fall River County, South Dakota, the within plat of the above described lands, and it appearing to this Board that the system of streets conforms to the system of streets of existing plats and section lines of the county; adequate provision is made for access to adjacent unplatted lands by public dedication or section line when physically accessible; all provisions of the county subdivision regulations have been complied with; all taxes and special assessments upon the property have been fully paid; and the plat and survey have been lawfully executed; now and therefore,

BE IT RESOLVED that said plat is hereby approved in all respects.

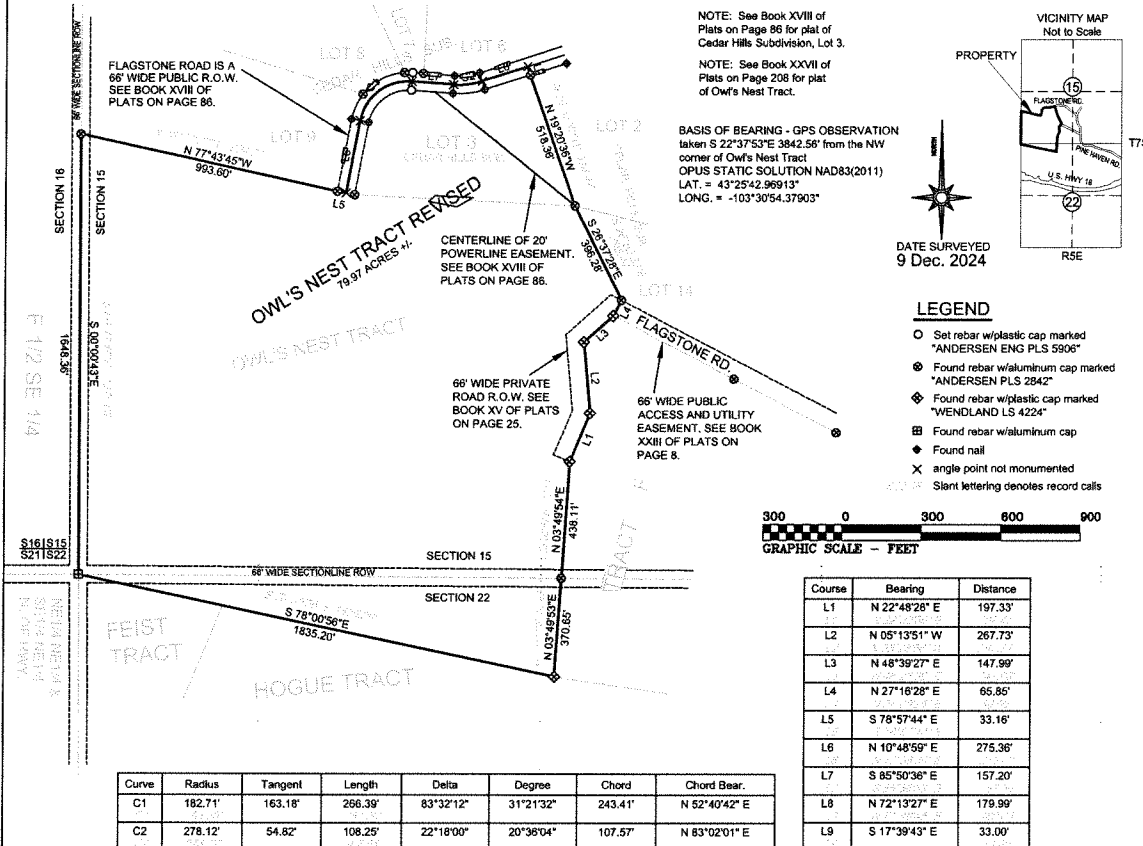
Dated this 27th day of December, 2024.

Joe Falkenburg, Chairman
Fall River County Board of Commissioners

ATTEST:

Sue Ganje, Auditor
Fall River County Auditor

A PLAT OF
OWL'S NEST TRACT REVISED, LOCATED IN THE SW1/4 SECTION 15 AND N1/2 NW1/4 SECTION 22, T7S, R5E, B.H.M., FALL RIVER COUNTY, SOUTH DAKOTA
 FORMERLY OWL'S NEST TRACT AND LOT 3 OF CEDAR HILLS SUBDIVISION



CERTIFICATE OF SURVEYOR
 I, John D. McBride, Registered Land Surveyor No. 5906 in the State of South Dakota, do hereby certify that being so authorized, I have prepared the within plat of land shown and described hereon from notes taken during an actual survey made by me or under my direct supervision, and that to the best of my knowledge and belief, the same is a true and correct representation of said survey.
 IN WITNESS WHEREOF, I hereunto set my hand and official seal.
 Dated this ___ day of ___, 2025.

John D. McBride, SDRLS No. 5906

CERTIFICATE OF COUNTY TREASURER
 I, Fall River County Treasurer, do hereby certify that all taxes and special assessments which are liens upon the within described lands are fully paid according to the records of this office.
 Dated this ___ day of ___, 2025.

Fall River County Treasurer

STATE OF _____ COUNTY OF _____
 I, Kathleen C. Anderson, do hereby certify that I am the owner of the within described lands and that the within plat was made at my direction for the purposes indicated therein, and that the development of this land shall conform to all existing zoning, subdivision, and erosion and sediment control regulations.
 Dated this ___ day of ___, 2025.

Kathleen C. Anderson

CERTIFICATE OF COUNTY DIRECTOR OF EQUALIZATION
 I, Director of Equalization of Fall River County, do hereby certify that my office has been furnished with a true copy of the within plat.
 Dated this ___ day of ___, 2025.

Director of Equalization of Fall River County

ACKNOWLEDGMENT OF OWNERSHIP
 STATE OF _____ COUNTY OF _____
 On this ___ day of ___, 2025, before me, a Notary Public, personally appeared Kathleen C. Anderson, known to me to be the person(s) described in the foregoing instrument, and acknowledged to me that they signed the same.
 IN WITNESS WHEREOF, I have hereunto set my hand and official seal.

Notary Public _____
 My commission expires _____

RESOLUTION OF THE BOARD OF COUNTY COMMISSIONERS
 Whereas, there has been presented to the County Commissioners of Fall River County, South Dakota, the within plat of the above described lands, and it appearing to this Board that the system of streets conforms to the system of streets of existing plats and section lines of the county; adequate provision is made for access to adjacent unplatted lands by public dedication or section line when physically accessible; all provisions of the county subdivision regulations have been complied with; all taxes and special assessments upon the property have been fully paid; and the plat and survey have been lawfully executed; now and therefore,
BE IT RESOLVED that said plat is hereby approved in all respects.
 Dated this ___ day of ___, 2025.

Chairperson, Fall River County Board of Commissioners

CERTIFICATE OF HIGHWAY AUTHORITY
 It appears that every lot has an acceptable approach location onto a public road and the location of the intersection(s) of the proposed subdivision road(s) with the existing public road(s) is hereby approved.
 Date: _____
 Highway Authority _____

CERTIFICATE OF COUNTY AUDITOR
 I, Fall River County Auditor, do hereby certify that the above instrument is a true and correct copy of the resolution adopted by the Board of County Commissioners of Fall River County, South Dakota, at a meeting held on the ___ day of ___, 2025.

Fall River County Auditor

OFFICE OF THE REGISTER OF DEEDS
 Filed for record this ___ day of ___, 2025, at ___ o'clock ___ M, and recorded in Book ___ of Plats on page ____.

Fall River County Register of Deeds

Prepared by
ANDERSEN ENGINEERS
 Land Surveyors, Professional Engineering, & Environmental Scientists

Drawn by DR/RW	Date 12/16/2024	P.O. Box 446 Edgemont, SD 57735 (605)-662-5500 andersenengineers@gwcc.net
Approved by McB	Date 12/16/2024	
Scale 1"=300'	Sheet 1 of 1	File Name: L3_CEDAR_HILLS_SUBD

FALL RIVER COUNTY RESOLUTION #2024-_____

A PLAT OF LOTS 18A AND 18B OF RIDGEVIEW SPRINGS SUBDIVISION, located in the N1/2 of Section 6, T7S, R6E, BHM, Fall River County, South Dakota (formerly Lot 18 of Ridgeview Springs Subdivision)

WHEREAS, there has been presented to the County Commissioners of Fall River County, South Dakota, the within plat of the above described lands, and it appearing to this Board that the system of streets conforms to the system of streets of existing plats and section lines of the county; adequate provision is made for access to adjacent unplatted lands by public dedication or section line when physically accessible; all provisions of the county subdivision regulations have been complied with; all taxes and special assessments upon the property have been fully paid; and the plat and survey have been lawfully executed; now and therefore,

BE IT RESOLVED that said plat is hereby approved in all respects.

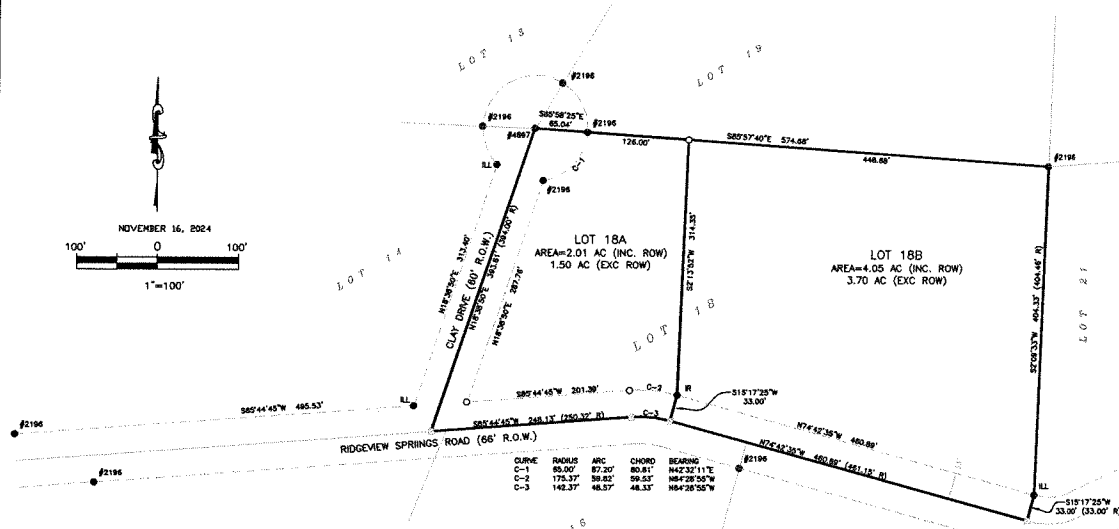
Dated this 27th day of December, 2024.

Joe Falkenburg, Chairman
Fall River County Board of Commissioners

ATTEST:


Sue Ganje, Auditor
Fall River County Auditor

A PLAT OF
 LOTS 18A AND 18B OF RIDGEVIEW SPRINGS SUBDIVISION
 LOCATED IN THE N1/2 OF SECTION 6, T7S, R6E,
 BHM, FALL RIVER COUNTY, SOUTH DAKOTA
 (FORMALLY LOT 18 OF RIDGEVIEW SPRINGS SUBDIVISION)



LEGEND

- FOUND MONUMENT
- R WITH CAP (F AS SHOWN)
- SET 5/8" REBAR WITH CAP RLS #11516
- ○ CALCULATED CORNER
- LL - LIEBLE
- R - RECORDED DIMENSION



NOTES:

WATER PROTECTION STATEMENT: PER SDCL 11-3-8.1 AND 11-3-8.2, THE DEVELOPER OF THE PROPERTY DESCRIBED WITHIN THIS PLAT SHALL BE RESPONSIBLE FOR PROTECTING ANY WATERS OF THE STATE, INCLUDING GROUNDWATER, LOCATED ADJACENT TO OR WITHIN SUCH PLATTED AREA FROM POLLUTION FROM SEWAGE FROM SUCH SUBDIVISION AND SHALL IN PROSECUTION OF SUCH PROTECTIONS CONFORM TO AND FOLLOW ALL REGULATIONS OF THE SOUTH DAKOTA DEPARTMENT OF ENVIRONMENT AND NATURAL RESOURCES RELATING TO THE SAME.

SEE BOOK OF PLATS XVII PAGE 56-58A FOR ORIGINAL PLAT OF RIDGEVIEW SPRINGS SUBDIVISION.

BASIS OF BEARINGS: GPS, SOUTH DAKOTA STATE PLANE SOUTH ZONE (NAD83-2011).

CERTIFICATE OF SURVEYOR

I, MARTIN J. KOST, REGISTERED LAND SURVEYOR NO. 11514 IN THE STATE OF SOUTH DAKOTA, DO HEREBY CERTIFY THAT BEING SO AUTHORIZED, I HAVE PREPARED THE WITHIN PLAT OF LAND SHOWN AND DESCRIBED HEREIN FROM POINTS TAKEN BEING AN ACTUAL SURVEY MADE BY ME OR UNDER MY DIRECT SUPERVISION, AND THAT TO THE BEST OF MY KNOWLEDGE AND BELIEF, SAID PLAT IS AN ACCURATE REPRESENTATION OF SAID SURVEY.

IN WITNESS WHEREOF, I HAVE HEREUNTO SET MY HAND AND SEAL THIS _____ DAY OF _____, 20____.

REGISTERED LAND SURVEYOR _____



CERTIFICATE OF OWNERSHIP

WE, CLARK WILLIAM BROWN, JR., and MICHELLE HAGANS, DO HEREBY CERTIFY THAT WE ARE THE OWNERS OF THE WITHIN DESCRIBED LAND AND THAT THE WITHIN PLAT WAS MADE AT OUR DIRECTION FOR THE PURPOSES INDICATED THEREIN, AND THAT THE DEVELOPMENT OF THIS LAND SHALL CONFORM TO ALL EXISTING APPLICABLE ZONING, SUBDIVISION AND EROSION AND SEDIMENT CONTROL REGULATIONS.

DATED THIS _____ DAY OF _____, 20____.

OWNER: _____
 CLARK WILLIAM BROWN, JR.

OWNER: _____
 MICHELLE HAGANS

ACKNOWLEDGEMENT OF OWNERSHIP

STATE OF SOUTH DAKOTA, COUNTY OF _____

ON THE _____ DAY OF _____, 20____, BEFORE ME, THE UNDERSIGNED OFFICER, PERSONALLY APPROXED CLARK WILLIAM BROWN, JR. and MICHELLE HAGANS, KNOWN TO ME OR SATISFACTORILY PROVEN TO BE THE PERSON DESCRIBED IN THE FOREGOING INSTRUMENT AND ACKNOWLEDGED TO ME THAT THEY SIGNED THE SAME.

NOTARY PUBLIC _____ MY COMMISSION EXPIRES: _____

CERTIFICATE OF COUNTY DIRECTOR OF EQUALIZATION

I, DIRECTOR OF EQUALIZATION OF FALL RIVER COUNTY, SOUTH DAKOTA, DO HEREBY CERTIFY THAT MY OFFICE HAS BEEN FURNISHED WITH A TRUE COPY OF THE WITHIN DESCRIBED PLAT.

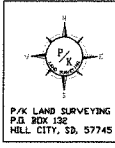
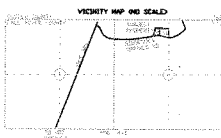
DATED THIS _____ DAY OF _____, 20____.

FALL RIVER COUNTY
 DIRECTOR OF EQUALIZATION

OFFICE OF THE REGISTER OF DEEDS

FILED FOR RECORD THIS _____ DAY OF _____, 20____, AT _____ O'CLOCK _____ M., AND RECORDED IN BOOK _____ OF PLATS ON PAGE _____

FALL RIVER COUNTY REGISTER OF DEEDS



CERTIFICATE OF COUNTY TREASURER

I, THE TREASURER OF FALL RIVER COUNTY, SOUTH DAKOTA, DO HEREBY CERTIFY THAT ALL TAXES AND SPECIAL ASSESSMENTS WHICH ARE LIENS UPON THE WITHIN DESCRIBED LANDS, ARE FULLY PAID, ACCORDING TO THE RECORDS OF MY OFFICE.

DATED THIS _____ DAY OF _____, 20____.

TREASURER OF FALL RIVER COUNTY _____

CERTIFICATE OF HIGHWAY AUTHORITY

IT APPEARS THAT EVERY LOT HAS AN ACCEPTABLE APPROACH LOCATION ONTO A PUBLIC ROAD AND THE LOCATION OF THE INTERSECTIONS OF THE PROPOSED SUBDIVISION ROADS WITH THE EXISTING PUBLIC ROADS IS HEREBY APPROVED.

DATED THIS _____ DAY OF _____, 20____.

HIGHWAY AUTHORITY _____

RESOLUTION OF THE BOARD OF COUNTY COMMISSIONERS

WHEREAS, THERE HAS BEEN PRESENTED TO THE COUNTY COMMISSIONERS OF FALL RIVER COUNTY, SOUTH DAKOTA, THE WITHIN PLAT OF THE ABOVE DESCRIBED LANDS, AND IT APPEARING TO THIS BOARD THAT THE SYSTEM OF STREETS CONFORMS TO THE SYSTEM OF STREETS OF EXISTING PLATS AND SECTION LINES OF THE COUNTY; ADEQUATE PROVISION IS MADE FOR ACCESS TO ADJACENT UNPLATTED LANDS BY PUBLIC DEDICATION OR SECTION LINE WHEN PHYSICALLY ACCESSIBLE; ALL PROVISIONS OF THE COUNTY SUBDIVISION REGULATIONS HAVE BEEN COMPLIED WITH; ALL TAXES AND SPECIAL ASSESSMENTS UPON THE PROPERTY HAVE BEEN FULLY PAID; AND THE PLAT AND SURVEY HAVE BEEN LAWFULLY EXECUTED, NOW AND THEREFORE, BE IT RESOLVED THAT SAID PLAT IS HEREBY APPROVED IN ALL RESPECTS.

DATED THIS _____ DAY OF _____, 20____.

CHAIRPERSON, FALL RIVER COUNTY BOARD OF COMMISSIONERS _____

CERTIFICATE OF COUNTY AUDITOR

I, FALL RIVER COUNTY AUDITOR, DO HEREBY CERTIFY THAT THE ABOVE INSTRUMENT IS A TRUE AND CORRECT COPY OF THE RESOLUTION ADOPTED BY THE BOARD OF COUNTY COMMISSIONERS OF FALL RIVER COUNTY, SOUTH DAKOTA, AT A MEETING HELD ON THE _____ DAY OF _____, 20____.

FALL RIVER COUNTY AUDITOR _____



FYI

December 16, 2024

Fall River County Courthouse

906 N River St
Hot Springs, SD 57747



Dear Fall River County Commissioners,

I am excited to share some wonderful news with you!

As part of our commitment to enhancing our programs and services, South Dakota 4-H has implemented a new regional system for county operations and support. With that, I am pleased to announce that I will serve as your new 4-H Regional Youth Educator, effective December 16, 2024. In this role, I will work alongside Erin as they will continue to serve your county as the 4-H Educator. Your county is in the west region. An *Information Sheet* about this new, free-of-charge regional support system is included in this mailing.

A little bit about me, I grew up on my family's farm east of Brookings, SD. I graduated from SDSU in 2017 with a degree in Health Education and moved out to Rapid City in the fall of 2017 where I now reside with my husband and our three dogs, in my spare time I enjoy being outdoors and taking in the beautiful Black Hills. I am an alumni of the South Dakota 4-H program and served as the 4-H Educator in Pennington County for five years prior to this position, and as an advocate for strengthening local 4-H programs, I am devoted to providing positive youth development opportunities to all youth enrolled in South Dakota 4-H. I bring a strong passion for the South Dakota 4-H Shooting sports program, livestock shows and finding new, exciting ways to get youth involved in the South Dakota 4-H program while implementing relevant events and activities. In this new role, I will be serving the west region's needs as well as taking the lead on 4-H military programs state-wide.

I encourage you to introduce yourself and share your insights into your programs and how we can work together to grow the readiness skills of the youth in your community. I am confident that this new support system will enrich the 4-H experience for the youth in Fall River County.

Thank you for your continued support of 4-H. Together, we can inspire and equip the next generation of leaders.

Warm regards,

Regina Bakley

Regina Bakley

Program Manager, Regional Youth Educator

4-H Programs | SDSU Extension | West River Research & Extension Office

711 N. Creek Drive

Rapid City, SD 57703

P: (605) 394-1722 **C:** (605) 695-0218

regina.bakley@sdstate.edu



**SOUTH DAKOTA STATE
UNIVERSITY EXTENSION**

SDSU Extension is an equal opportunity provider and employer in accordance with the nondiscrimination policies of South Dakota State University, the South Dakota Board of Regents and the United States Department of Agriculture.

Learn more at extension.sdstate.edu. © 2024, South Dakota Board of Regents.



SOUTH DAKOTA 4-H INFORMATION SHEET

Regional Youth Educator (RYE)

Position Summary

Our Commitment to County Support

As Regional Youth Educators (RYEs), we are dedicated to providing comprehensive support to South Dakota county 4-H programs, enhancing operational effectiveness, and creating meaningful opportunities for youth development across our region. We are not a replacement for the county 4-H program.

Empowering County 4-H Programs

Our RYE team serves as a free resource, offering targeted support to county staff, volunteers, and local 4-H programs. We are committed to strengthening the 4-H system through proactive engagement, strategic leadership, and responsive support.

Key Support Areas

HR and Organizational Support to Counties

We provide essential human resources and organizational assistance, including:

- Lead contact for county staff questions and concerns
- Direct liaison with county government representatives
- Professional mediation for workplace dynamics
- Lead contact for official 4-H volunteer 'key contact' during total vacancies

County Visits

At the request of the county 4-H office, each county receives 2-3 dedicated in-person service days annually through flexible support options such as:

- On-site support for critical HR functions
 - In-person interview assistance
 - New employee orientation
 - Mediation and conflict resolution
 - County commission meeting support
- Flexible program engagement opportunities
 - Recognition Night guest speaker
 - Professional development sessions
 - Educational program support (e.g., 4-H Adulting Free Trial)
 - Achievement Days participation





Regional and State Leadership

Our team drives program excellence through:

- Bi-monthly Regional Program Coordination Council meetings
- Establishing new connections to campus faculty and resources
- Leadership of state-wide program initiatives

Impact and Outcomes

By providing flexible, responsive, and strategic support, RYEs ensure that:

- County 4-H programs operate more efficiently
- Volunteer and staff experiences are positive, effective, and on-mission
- Youth have access to quality in-county 4-H programming
- Youth have access to additional nearby programming opportunities
- Organizational communication remains clear and effective

Contact Information

For more information about RYE support in your county, please contact:

Regina Bakley – West Region – regina.bakley@sdstate.edu

Kyle Beach – Central Region – kyle.beach@sdstate.edu

Hilary Kroupa – South Region – hilary.kroupa@sdstate.edu

Julia Thaden – North Region – julia.thaden@sdstate.edu

