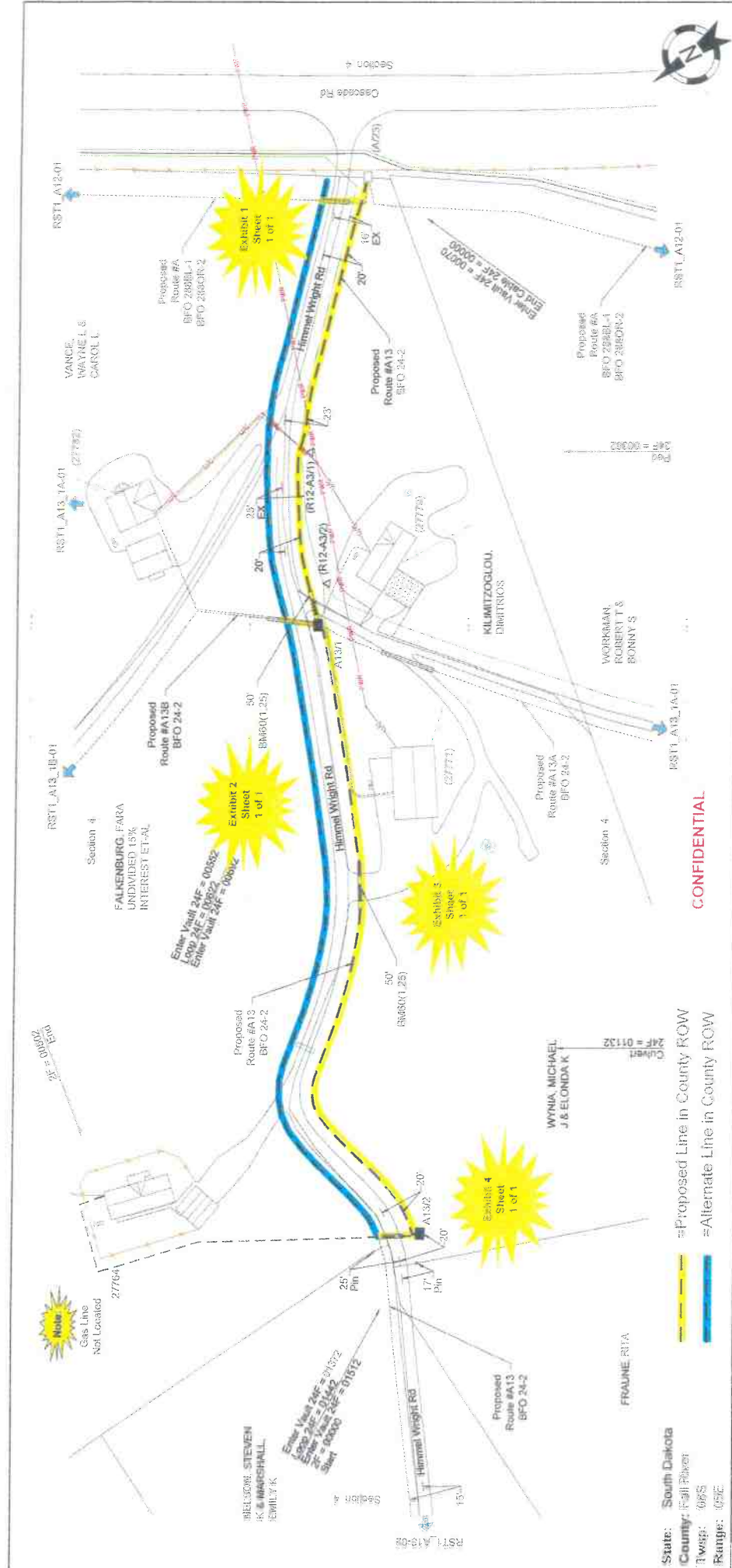


# Himmel Wright Road



**CONFIDENTIAL**

State: South Dakota  
 County: Fall River  
 Twp: 06S  
 Range: 03E

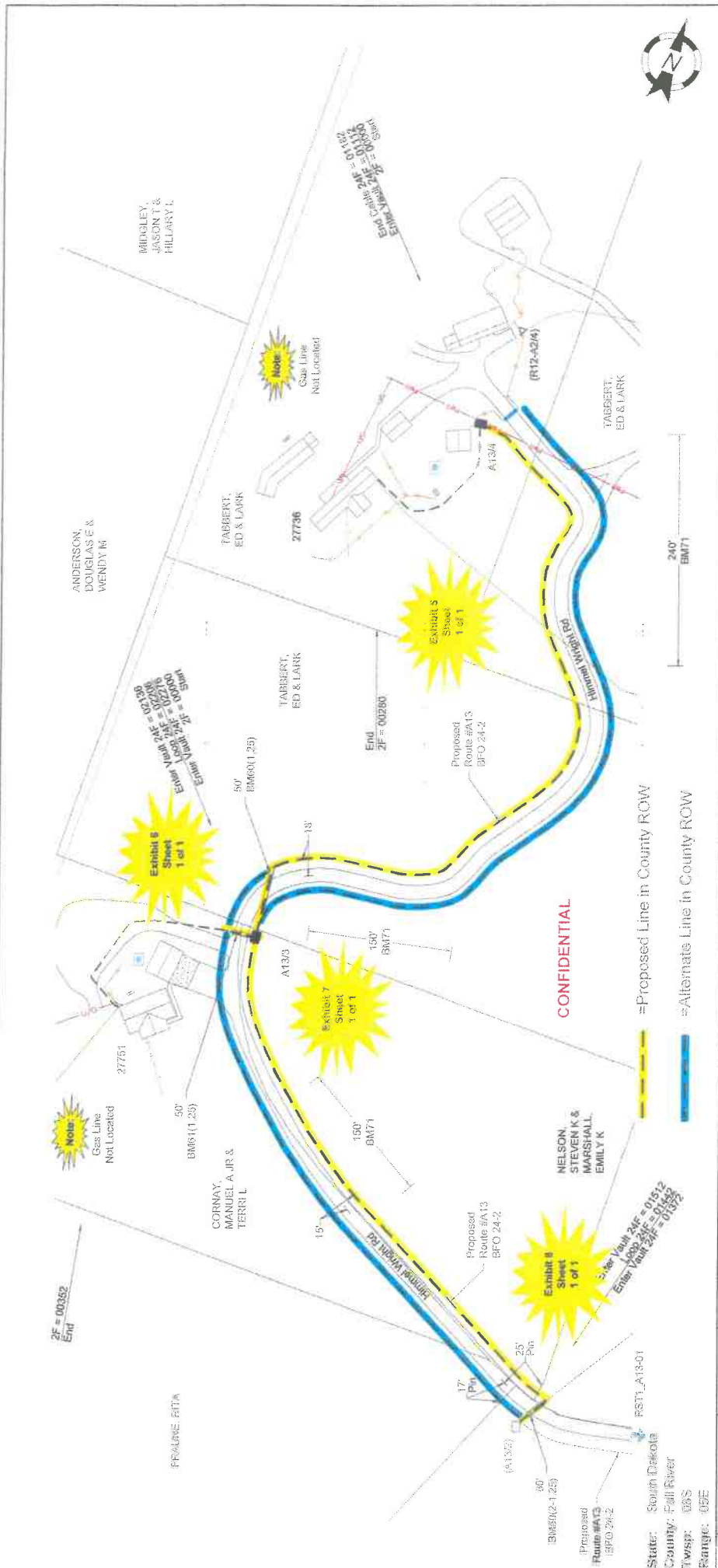
Legend:  
 - Proposed Line in County ROW  
 - Alternate Line in County ROW

Station	To	By	Units	Feet	BM	HEFO	HO	NID	Remarks
0+00	A131	BHF(24x36x30T)	BFO 24	572	2(50)(6)	1	4-24(3-2)	1 5	
0+30	A131	BHF(24x36x30T)	BFO 24	50	55	1			
0+30	A131	BHF(24x36x30T)	BFO 24	60(1.25)	50				
0+32	A132	BHF(24x36x30T)	BFO 24	770	2(50)(6)	1	2-24(2)	1 1	
0+32	A132	BHF(24x36x30T)	BFO 24	50	55	1			
0+32	A132	BHF(24x36x30T)	BFO 24	60(1.25)	50				
0+32	27764-Himmelwright Rd	SEB(210-750)	SEB(210-750)	1	61(1.25)	60		(ONT)	
0+32	27764-Himmelwright Rd	SEB(6-22)	SEB(6-22)	0	83	1			
0+32	27764-Himmelwright Rd	SEB(171.25)	SEB(171.25)	416					

Staked By:	NYS	Date:	07/20/24
Reviewed By: <td>SHV</td> <td>Date:</td> <td>7/16/24</td>	SHV	Date:	7/16/24
Revised By: <td></td> <td>Date:</td> <td></td>		Date:	
Placed By: <td></td> <td>Date:</td> <td></td>		Date:	
As Built By: <td></td> <td>Date:</td> <td></td>		Date:	

Scale: 1" = 100'

Sheet 1 of 2



Station	To	P Type	Units	Feet	BM	HBFO	HO	NID	Remarks
A130	A133	BHF(24-24-20)T	BFO 24	704	2,698(8)	1	(2-24)2	1	
A133	A133		BFO 24	60	65	1			
A133	A133			60	60(2-1.25)	60			
A133	A133			71	71	150			
A133	27751 Hiramabright Rd		SEO 210-500	1	61(1.25)	90		(ONT)	
A133	27751 Hiramabright Rd		SEB 6-22	0	83	1			
A133	27751 Hiramabright Rd		SEBY(1X1.25)	266					
A133	A134		BFO 24	1132	2,698(6)	1	(24)(2-2)	1	2
A134	A134		BFO 24	50	55	1			
A134	A134			60	60(1.25)	60			
A134	A134			71	71	390			
A134	27736 Hiramabright Rd		SEO 210-300	1	63	1		(ONT)	
A134	27736 Hiramabright Rd		SEB 6-22	0					
A134	27736 Hiramabright Rd		SEBY(1X1.25)	194					

As Staked  
 Golden West  
 Title & Survey  
 Name: RST1\_A13-02  
 WG: Hot Springs Township FTH  
 Each: Hot Springs  
 Route: A13  
 ROW:

Stationed By: RJC Date: 01/20/24  
 Revised By: SJW Date: 7/14/24  
 Revised By: Date: Date:  
 Revised By: Date: Date:  
 Placed By: Date: Date:  
 At Scale: 1" = 100'

Scale: 1" = 100'  
 Sheet 2 of 2

STATE OF SOUTH DAKOTA  
 COUNTY OF FALL RIVER  
 TOWNSHIP OF 035  
 RANGE OF 05E

Stake: South Dakota  
 County: Fall River  
 Twsp: 035  
 Range: 05E

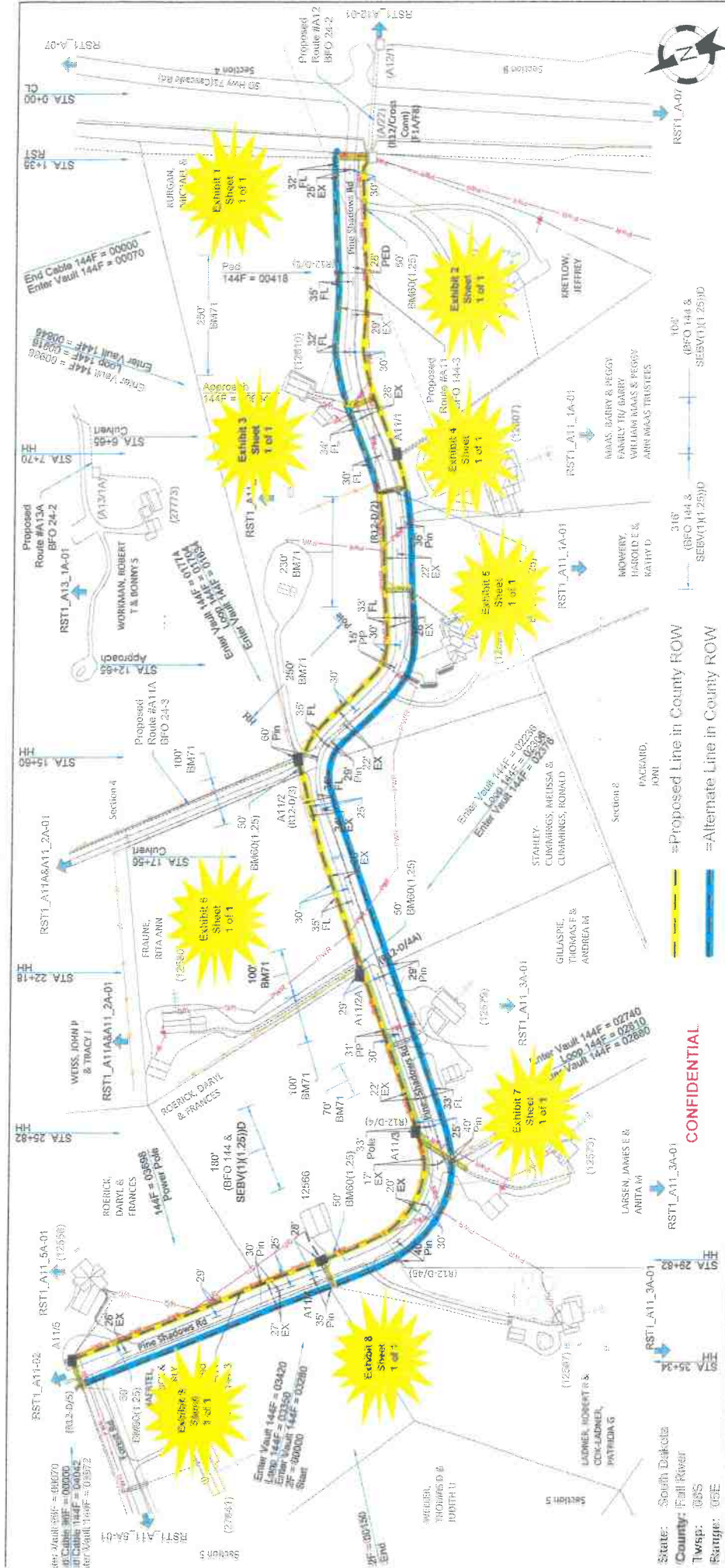
Proposed Route #A13 BFO 24-2  
 Enter Point 24E = 01512  
 Enter Point 24E = 01512

Proposed Line in County ROW  
 Alternate Line in County ROW

CONFIDENTIAL

NOTICE: BURIED FACILITIES MAY BE PRESENT. THE CONTRACTOR IS SOLELY RESPONSIBLE FOR LOCATING PRIOR TO CONSTRUCTION.

# Pine Shadows Road



As Shaded Golden West Telecommunications

Name: RSTL\_A11\_01

WFO: Hot Springs 12681 FTTH

Excld: Hot Springs

Route: A11

ROW:

Station By:	AUG	Date:	08/24
Revised By:	BAV	Date:	08/24
Revised By:		Date:	
Revised By:		Date:	
Revised By:		Date:	
As Built By:		Date:	

Scale: 1" = 20'

UTM	To	PType	Units	Feet	BM	HBFO	HO	NID	Remarks
70	A11A	BHF(36x60x36)1	BFO 144	886	2(50)(8)	1	(2-144)(3-2)	1 3	
71	A11A	BHF(36x60x36)1	BFO 144	50	55	1			
72	A11A	BHF(36x60x36)1	BFO 144	71	71	250			
73	A11A	BHF(36x60x36)1	BFO 144	738	2(50)(8)	1	(2-144)(2-24)	1 5	
74	A11A	BHF(36x60x36)1	BFO 144	50	55	1			
75	A11A	BHF(36x60x36)1	BFO 144	71	71	460			
76	A11A	BHF(36x60x36)1	BFO 144	802	2(50)(8)	1	(2-144)(2)	1 1	
77	A11A	BHF(36x60x36)1	BFO 144	100	55	1			
78	A11A	BHF(36x60x36)1	BFO 144	60(1.25)	60(1.25)	50			
79	A11A	BHF(36x60x36)1	BFO 144	60(1.25)	60(1.25)	50			
80	A11A	BHF(36x60x36)1	BFO 144	71	71	200			
81	A11A	BHF(36x60x36)1	BFO 144	504	2(50)(8)	1	(2-144)(2-2)	1 2	

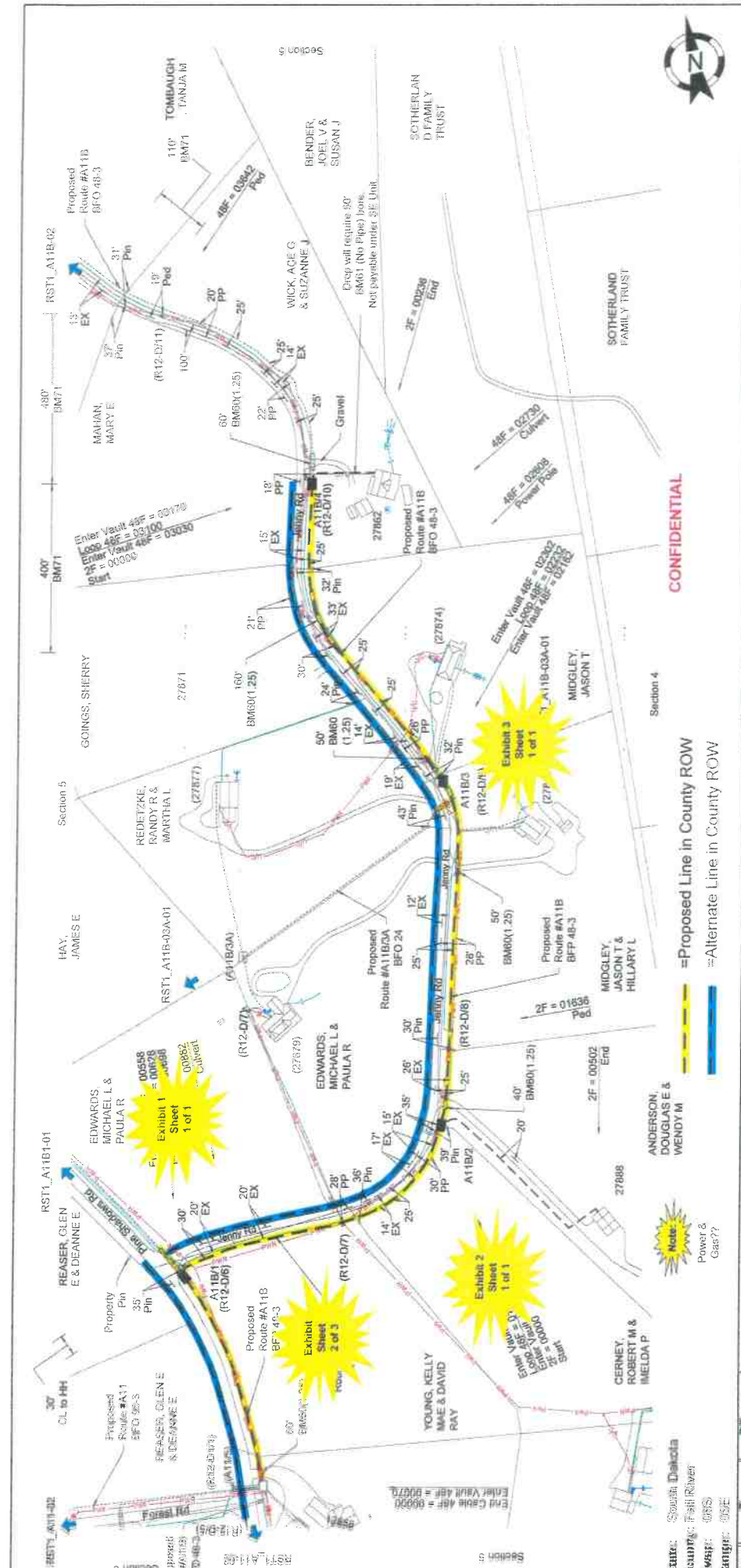
Legend:  
 - Proposed Line in County ROW (Yellow line)  
 - Alternate Line in County ROW (Blue line)

State: South Dakota  
 County: Fall River  
 Twp: 03S  
 Range: 03E

**CONFIDENTIAL**

RSTL\_A11\_3A-01

CONTRACTOR IS SOLELY RESPONSIBLE FOR LOCATING PRIOR TO CONSTRUCTION



**As Staked**  
**Golden West Telecommunications**  
 Name: RST1\_A11B-01  
 WO: Hot Springs  
 Exch: Hot Springs  
 ROW: A11B

From	To	PI Type	Units	Feet	BM	HBFO	HO	NID	Remarks
A11B/0	A11B/1	BHF (30x48x36)T	BFO 48	568	2(50)(6)	1	(2-48)(24)	1 10	
A11B/1	A11B/2	BHF (30x48x36)T	BFO 48	60	55	1			
A11B/2	A11B/3	BHF (30x48x36)T	BFO 48	784	2(50)(8)	1	(2-48)(2)	1 1	
A11B/3	A11B/4	BHF (30x48x36)T	BFO 48	1	55	1			(ONT)
A11B/4	A11B/5	BHF (30x48x36)T	BFO 48	416	33	1			
A11B/5	A11B/6	BHF (30x48x36)T	BFO 48	730	2(50)(8)	1	(2-48)(4-2)	1 4	
A11B/6	A11B/7	BHF (30x48x36)T	BFO 48	90	55	1			
A11B/7	A11B/8	BHF (30x48x36)T	BFO 48	604(1.25)	50				
A11B/8	A11B/9	BHF (30x48x36)T	BFO 48	604(1.25)	40				
A11B/9	A11B/10	BHF (30x48x36)T	BFO 48	653	2(50)(8)	1	(2-48)(2)	1 1	
A11B/10	A11B/11	BHF (30x48x36)T	BFO 48	210	55	1			

Station: Spanish Delicia  
 County: FARR River  
 Town: 085  
 Range: 085E

**CONFIDENTIAL**

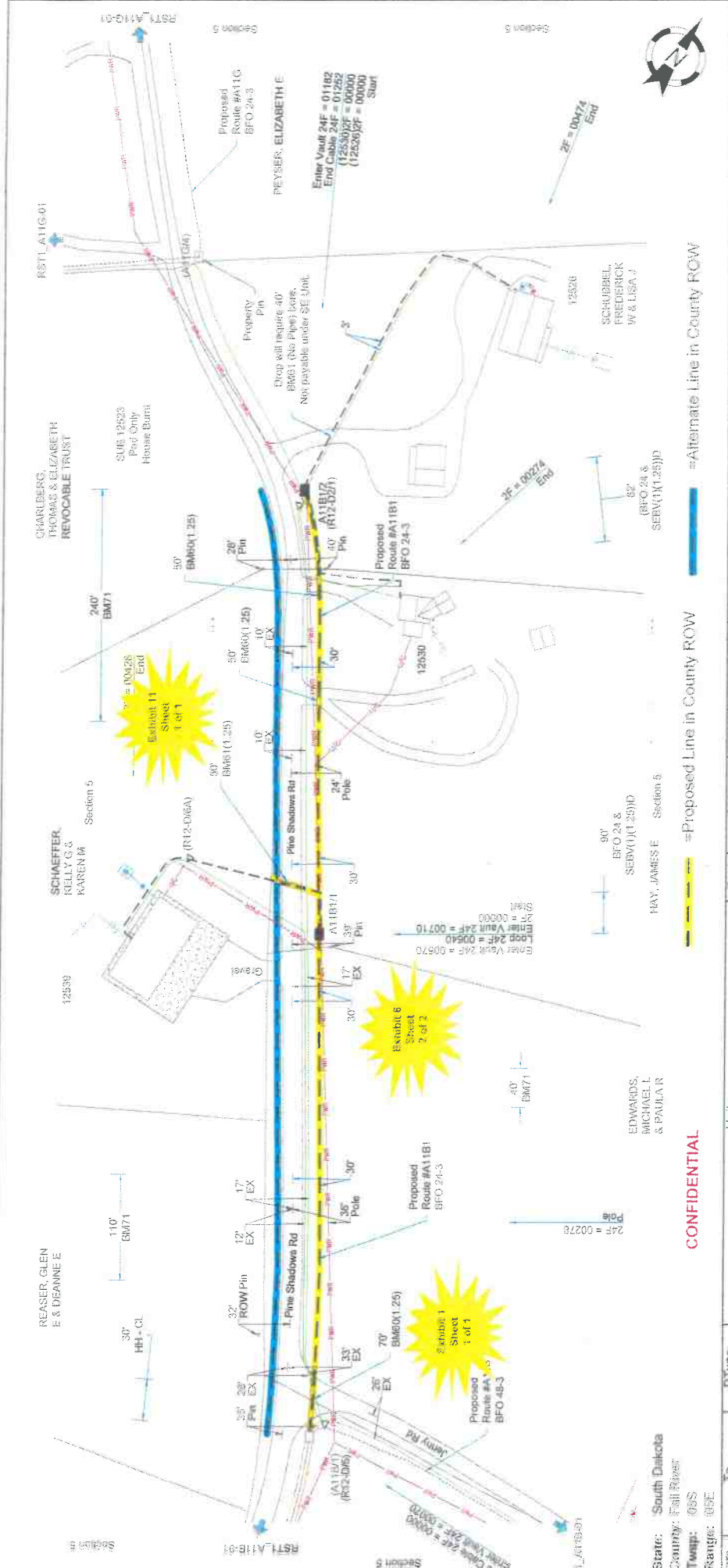
**Proposed Line in County ROW**  
**Alternate Line in County ROW**

**REVISIONS:**

NO.	DATE	BY	DESCRIPTION
1	01/28/23	AS	AS STAKED
2	01/28/23	AS	AS STAKED
3	01/28/23	AS	AS STAKED
4	01/28/23	AS	AS STAKED
5	01/28/23	AS	AS STAKED
6	01/28/23	AS	AS STAKED
7	01/28/23	AS	AS STAKED
8	01/28/23	AS	AS STAKED
9	01/28/23	AS	AS STAKED
10	01/28/23	AS	AS STAKED
11	01/28/23	AS	AS STAKED
12	01/28/23	AS	AS STAKED
13	01/28/23	AS	AS STAKED
14	01/28/23	AS	AS STAKED
15	01/28/23	AS	AS STAKED
16	01/28/23	AS	AS STAKED
17	01/28/23	AS	AS STAKED
18	01/28/23	AS	AS STAKED
19	01/28/23	AS	AS STAKED
20	01/28/23	AS	AS STAKED
21	01/28/23	AS	AS STAKED
22	01/28/23	AS	AS STAKED
23	01/28/23	AS	AS STAKED
24	01/28/23	AS	AS STAKED
25	01/28/23	AS	AS STAKED
26	01/28/23	AS	AS STAKED
27	01/28/23	AS	AS STAKED
28	01/28/23	AS	AS STAKED
29	01/28/23	AS	AS STAKED
30	01/28/23	AS	AS STAKED
31	01/28/23	AS	AS STAKED
32	01/28/23	AS	AS STAKED
33	01/28/23	AS	AS STAKED
34	01/28/23	AS	AS STAKED
35	01/28/23	AS	AS STAKED
36	01/28/23	AS	AS STAKED
37	01/28/23	AS	AS STAKED
38	01/28/23	AS	AS STAKED
39	01/28/23	AS	AS STAKED
40	01/28/23	AS	AS STAKED
41	01/28/23	AS	AS STAKED
42	01/28/23	AS	AS STAKED
43	01/28/23	AS	AS STAKED
44	01/28/23	AS	AS STAKED
45	01/28/23	AS	AS STAKED
46	01/28/23	AS	AS STAKED
47	01/28/23	AS	AS STAKED
48	01/28/23	AS	AS STAKED
49	01/28/23	AS	AS STAKED
50	01/28/23	AS	AS STAKED
51	01/28/23	AS	AS STAKED
52	01/28/23	AS	AS STAKED
53	01/28/23	AS	AS STAKED
54	01/28/23	AS	AS STAKED
55	01/28/23	AS	AS STAKED
56	01/28/23	AS	AS STAKED
57	01/28/23	AS	AS STAKED
58	01/28/23	AS	AS STAKED
59	01/28/23	AS	AS STAKED
60	01/28/23	AS	AS STAKED
61	01/28/23	AS	AS STAKED
62	01/28/23	AS	AS STAKED
63	01/28/23	AS	AS STAKED
64	01/28/23	AS	AS STAKED
65	01/28/23	AS	AS STAKED
66	01/28/23	AS	AS STAKED
67	01/28/23	AS	AS STAKED
68	01/28/23	AS	AS STAKED
69	01/28/23	AS	AS STAKED
70	01/28/23	AS	AS STAKED
71	01/28/23	AS	AS STAKED
72	01/28/23	AS	AS STAKED
73	01/28/23	AS	AS STAKED
74	01/28/23	AS	AS STAKED
75	01/28/23	AS	AS STAKED
76	01/28/23	AS	AS STAKED
77	01/28/23	AS	AS STAKED
78	01/28/23	AS	AS STAKED
79	01/28/23	AS	AS STAKED
80	01/28/23	AS	AS STAKED
81	01/28/23	AS	AS STAKED
82	01/28/23	AS	AS STAKED
83	01/28/23	AS	AS STAKED
84	01/28/23	AS	AS STAKED
85	01/28/23	AS	AS STAKED
86	01/28/23	AS	AS STAKED
87	01/28/23	AS	AS STAKED
88	01/28/23	AS	AS STAKED
89	01/28/23	AS	AS STAKED
90	01/28/23	AS	AS STAKED
91	01/28/23	AS	AS STAKED
92	01/28/23	AS	AS STAKED
93	01/28/23	AS	AS STAKED
94	01/28/23	AS	AS STAKED
95	01/28/23	AS	AS STAKED
96	01/28/23	AS	AS STAKED
97	01/28/23	AS	AS STAKED
98	01/28/23	AS	AS STAKED
99	01/28/23	AS	AS STAKED
100	01/28/23	AS	AS STAKED

Scale: 1" = 200'

Sheet 1 of 2

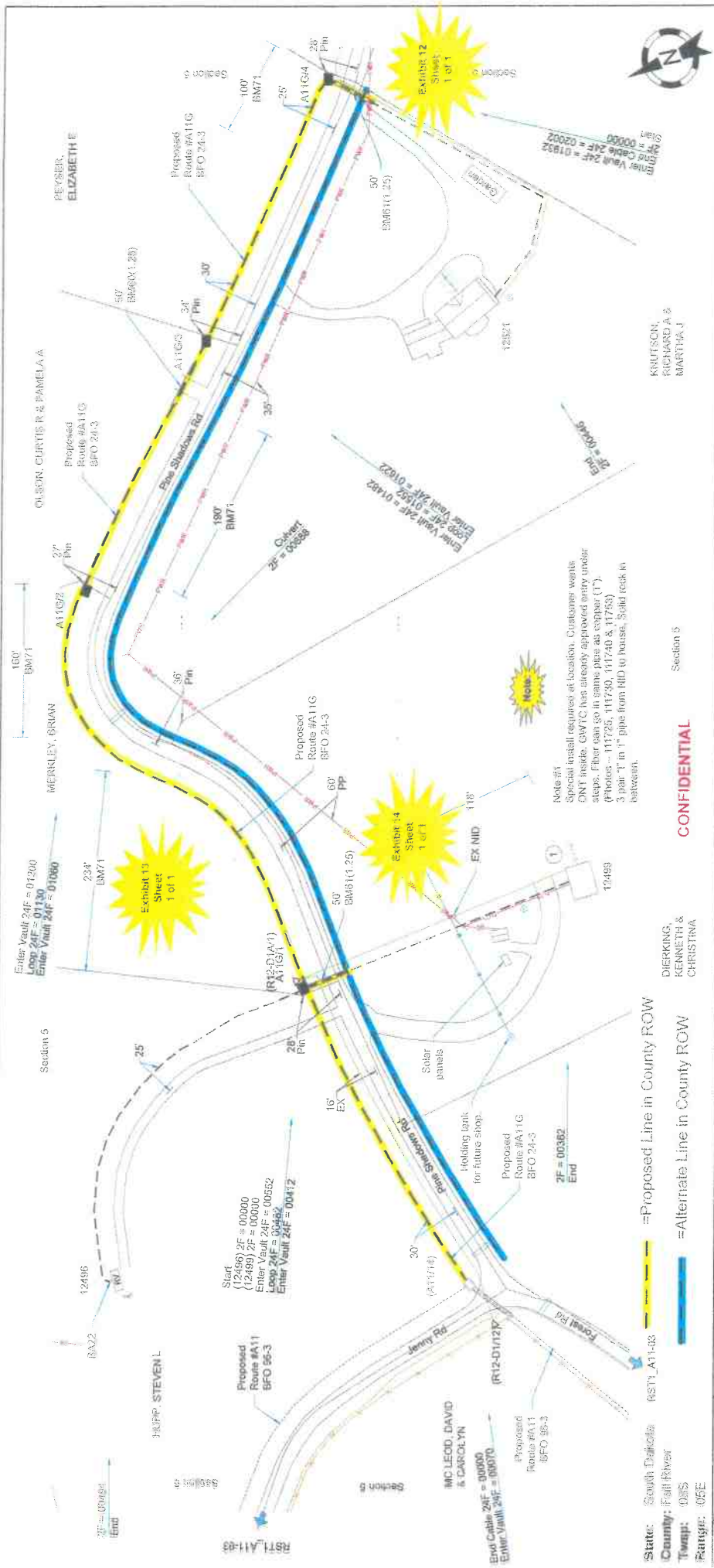


**As Staked**  
**Golden Wind Telecommunications**  
 Name: RSTL\_A1181-01  
 VED: Hot Springs T24001 PTH  
 Exista: Hot Springs  
 Route: A1181  
 ROW:

Station	To	P/Type	Units	Feet	BM	HSEFO	HO	NID	Remarks
1181/1	A1181/1	BHF(24-24x30)1	BFO 24	570	2150(18)	1	(2-24)(2)	1	
1181/1	A1181/1		BFO 24	70	55	1			
1181/1	A1181/1			60(1.25)	70				
1181/1	A1181/1			71	150				
1181/2	A1181/2	SEO 210-500		1	61(1.25)	50		(ONT)	
1181/2	A1181/2	SEBEX 6-22		130	63	1			
1181/2	A1181/2	SEBVI(11.25)		342					
1181/2	A1181/2	BHF(24-24x24)1	BFO 24	512	2150(18)	1			
1181/2	A1181/2		BFO 24	100	55	1			
1181/2	A1181/2			60(1.25)	50				
1181/2	A1181/2			60(1.25)	50				
1181/2	A1181/2			71	240				
1181/2	A1181/2	SEO 210-300		1	2150(18)	1		(ONS)	
1181/2	A1181/2	SEB 6-22		222	83	1		(ONT)	

Scale: 1" = 100'  
 Sheet 1 of 1  
 12530 Pine Shadows Rd

**CONFIDENTIAL**  
 ERROR: BURIED FACILITIES MAY BE PRESENT. THE CONTRACTOR IS SOLELY RESPONSIBLE FOR LOCATING PRIOR TO CONSTRUCTION.



**As Staked**  
**Golden West Telecommunications**  
 Route: RST\_A11G-01  
 W.C. Hot Springs T25004 PTTM  
 Tech: Hot Springs  
 Route: A11G  
 ROW:

Stake No.	REV	Date	BY	Date	BY
1	1	01/22/24	AT1G/2	01/22/24	AT1G/2
2	1	01/22/24	AT1G/2	01/22/24	AT1G/2
3	1	01/22/24	AT1G/2	01/22/24	AT1G/2
4	1	01/22/24	AT1G/2	01/22/24	AT1G/2
5	1	01/22/24	AT1G/2	01/22/24	AT1G/2
6	1	01/22/24	AT1G/2	01/22/24	AT1G/2
7	1	01/22/24	AT1G/2	01/22/24	AT1G/2
8	1	01/22/24	AT1G/2	01/22/24	AT1G/2
9	1	01/22/24	AT1G/2	01/22/24	AT1G/2
10	1	01/22/24	AT1G/2	01/22/24	AT1G/2

Scale: 1" = 100'  
 Sheet 1 of 1

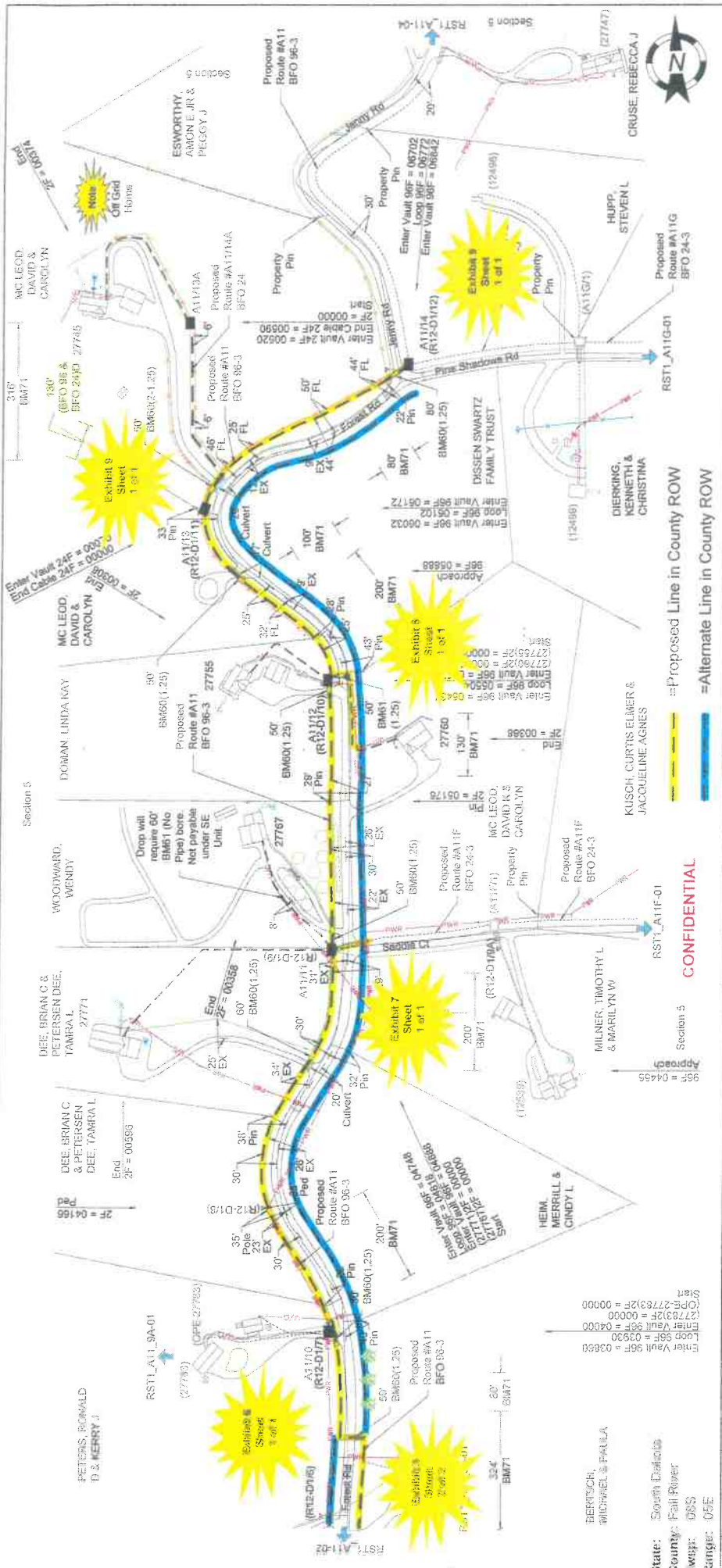
**CONFIDENTIAL**

DIERKING, KENNETH & CHRISTINA  
 Section 5

From	To	P Type	Units	Feet	EA	BM	HSFO	HO	NID	Remarks
AT1G/1	AT1G/4	BHF(24x36x30)1	BFO 24	482		2(6/9)(6)	1	(2-24)(2)	1	
AT1G/4	AT1G/1			1	22	1	83			(ONT)
AT1G/1	AT1G/4		SEB(1)(1.25)	408						
AT1G/1	AT1G/4		SEB(1)(1.25)	204		6(11.25)	50			(ONT)
AT1G/1	AT1G/4		SEB(1)(1.25)	296		83	1			
AT1G/1	AT1G/2	BHF(24x36x30)1	BFO 24	648		2(6/9)(6)	1	(2-24)	1	Bundled to pole-mounted NID
AT1G/2	AT1G/1			372		55	1			
AT1G/1	AT1G/3	BHF(24x36x30)1	BFO 24	50		71	394			
AT1G/3	AT1G/1			50		55	1	(2-24)	1	
AT1G/3	AT1G/1			50		60(1.25)	50			

WHICH BUNDLED FACILITIES MAY BE PRESENT. THE CONTRACTOR IS SOLELY RESPONSIBLE FOR LOCATING PRIOR TO CONSTRUCTION.





**As Staked**

**Golden Hill**  
**Telephone**

Name: RSTI\_A11-03  
 WD: RSTI\_A11-03  
 E: Hot Springs 12600 PTH  
 ROW: A11

Staked By: RAG Date: 4/2/24  
 Entered By: RAG Date: 4/1/24  
 Revised By: S.W. Date: 4/1/24  
 Revised By: Date: 4/1/24  
 Plotted By: Date: 4/1/24  
 As Built By: Date: 4/1/24

From	To	FT Type	Units	Feet	BM	HBFO	H/O	NID	Remarks
A1170	A1170	BHP(30x48x36)	BFO 96	58	216(8)8	1	(2-96)(2-2)	1 2	
A1170	A1170	BHP(30x48x36)	BFO 96	150	55				
A1170	A1170	BHP(30x48x36)	BFO 96	60(1.25)	50				
A1170	A1170	BHP(30x48x36)	BFO 96	60(1.25)	50				(2)C (ONT)
A1170	A1170	BHP(30x48x36)	BFO 96	60(2-1.25)	50				
A1170	A1170	BHP(30x48x36)	BFO 96	71	404				
A1170	A1170	BHP(30x48x36)	BFO 96	626	216(8)8	1	(2-96)(24)(2-2)	1 6	
A1170	A1170	BHP(30x48x36)	BFO 96	60	95	1			
A1170	A1170	BHP(30x48x36)	BFO 96	71	400				
A1170	A1170	BHP(30x48x36)	BFO 96	1	83	1			
A1170	A1170	BHP(30x48x36)	BFO 96	610	83	1			
A1170	A1170	BHP(30x48x36)	BFO 96	510					
A1170	A1170	BHP(30x48x36)	BFO 96	1	83	1			(ONT)

SECTION 5

CONFIDENTIAL

STATE: South Dakota  
 COUNTY: Fall River  
 TWP: 08S  
 RANGE: 05E

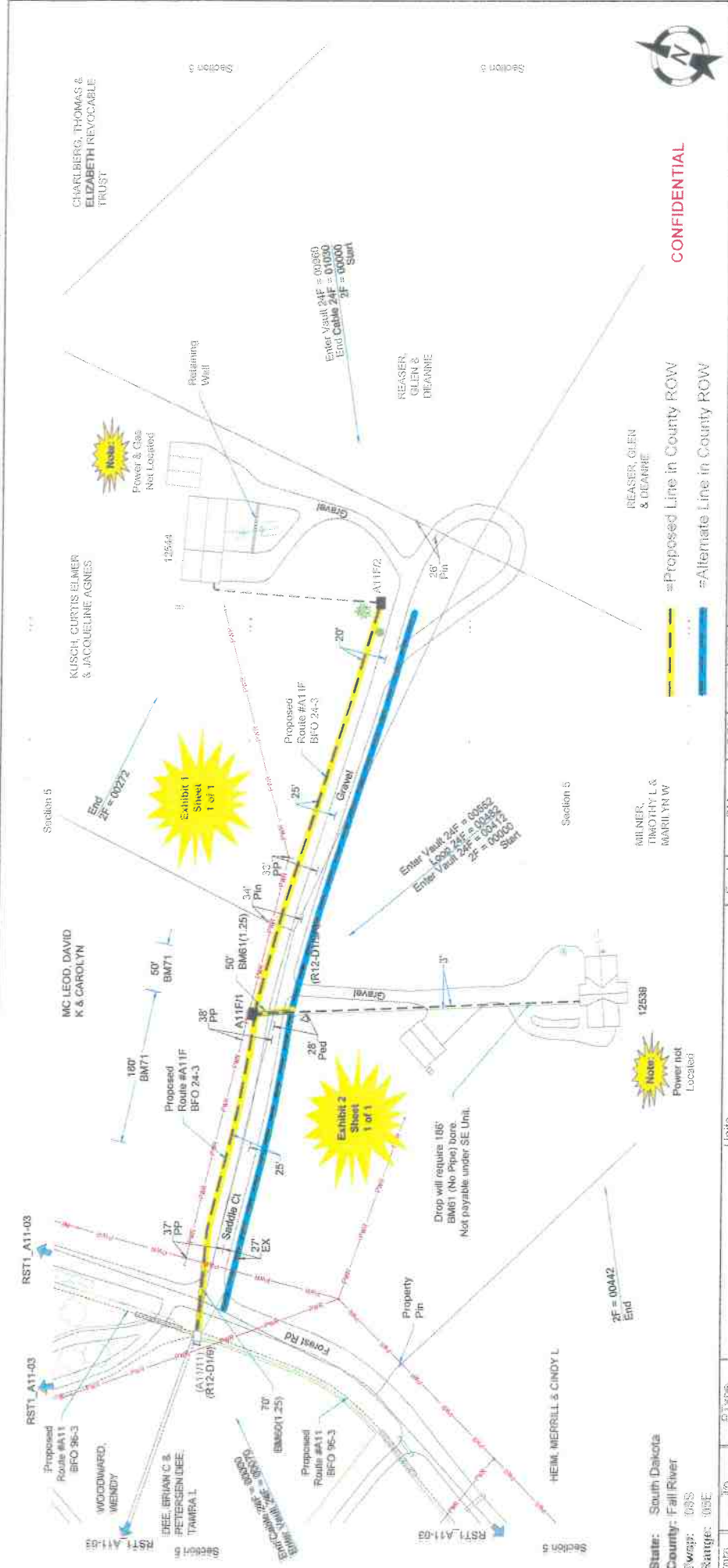
UPON SURRENDER OF THIS PLAN, THE CONTRACTOR IS SOLELY RESPONSIBLE FOR LOCATING PRIOR TO CONSTRUCTION

Scale: 1" = 200'

Sheet 3 of 4



# Saddle Court



As Staked  
Golden West  
Telecommunications  
RSTL\_A11F-01

Route: RSTL\_A11F-01  
W/O: Hill Springs 125603 FTTH  
Exch: Hill Springs  
Route: A11F  
ROW:

Staked By: JAC Date: 4/1/2024  
Reviewed By: JAC Date: 6/25/24  
Designed By: JAC Date:  
Checked By: JAC Date:  
As Built By: JAC Date:

Scale: 1" = 100'

Sheet 1 of 1

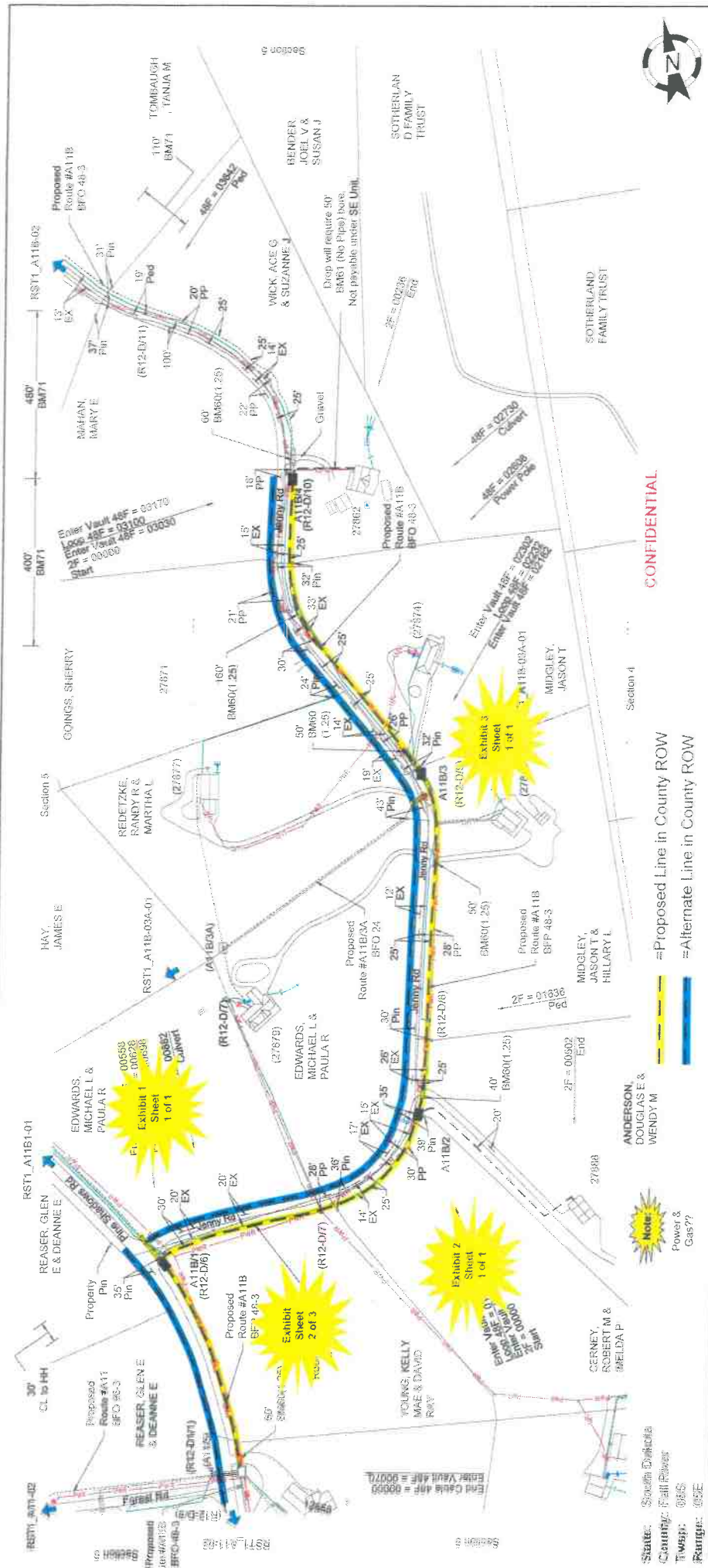
Units	Feet	RM	HBFO	HO	NID	Remarks
BFO 24	412	2(5)(6)(8)	1	2(24)(2)	1	
BFO 241	70	55	1			
		60(1,25)	70			
		71	160			
SEO 2(1)-500	1	6(1(1,25))	50			(ONT)
SEB 6-22	0	83	1			
SEBV(1)(1,25)	356					
BFO 24	548	2(5)(6)(8)	1	2(24)(2)	1	
		55	1			
		71	50			
SEO 2(1)-300	1	83	1			(ONT)
SEBV(1)(1,25)	165					

Legend:  
 = Proposed Line in County ROW  
 = Alternate Line in County ROW

Notes:  
 Exhibit 1 Sheet 1 of 1  
 Exhibit 2 Sheet 1 of 1  
 Drop will require 18" BM61 (No Pipe) here Not payable under SE Unit.  
 Power not Located

State: South Dakota  
 County: Fall River  
 Truss: 03S  
 Range: 03E

# Jenny Road



**As Staked**  
**Golden West Telecommunications**  
 Name: RST1\_A11B-01  
 W/D: Hot Springs F2500 FTH  
 Exch: Hot Springs  
 Route: A11B  
 ROW:

Staked By:	By:	Date:
REB	BY	01/20/24
REB	BY	01/20/24
REB	BY	06/23
REB	BY	06/23
REB	BY	06/23
REB	BY	06/23
REB	BY	06/23

Scale: 1" = 200'

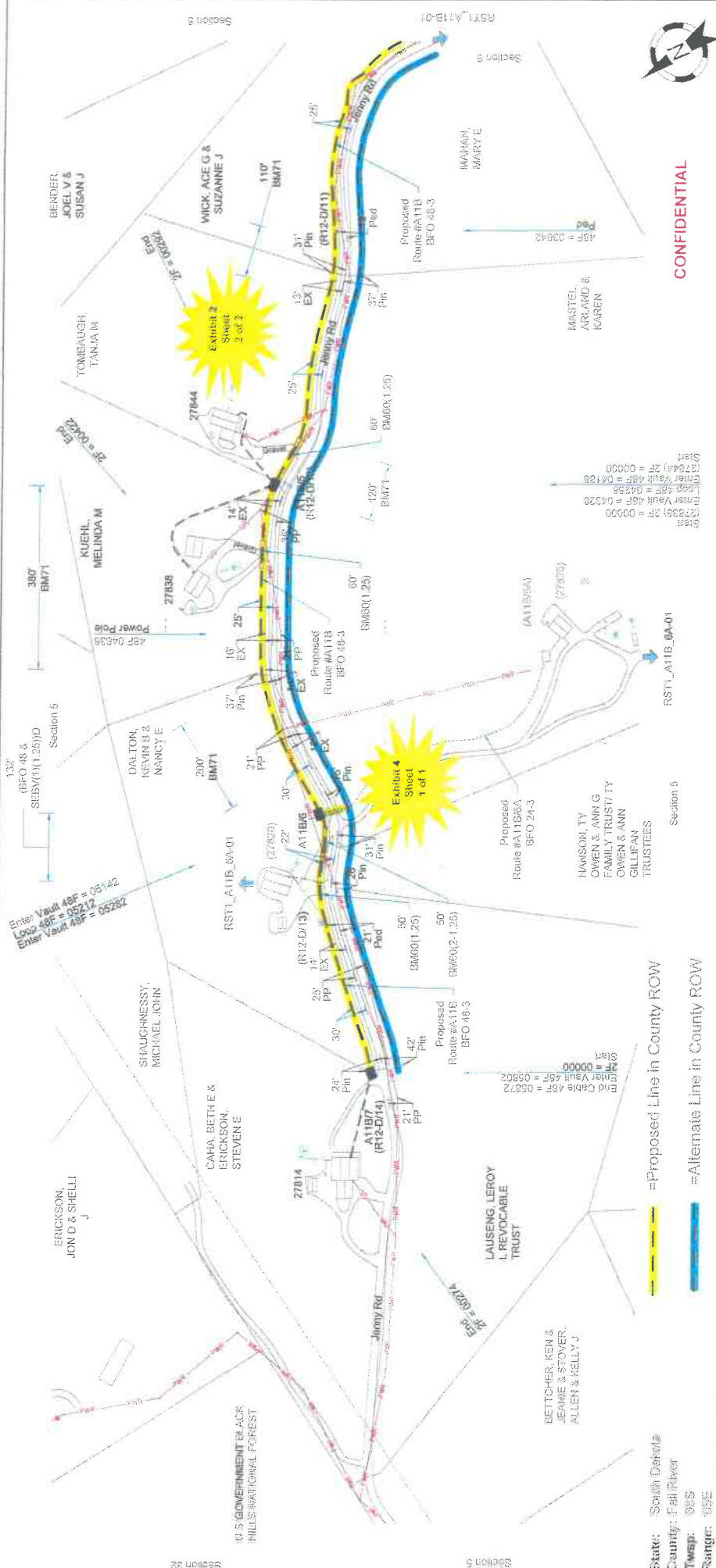
Station	Proposed	Alternate	Units	Feet	BM	HBFO	HO	RID	Remarks
0+00	215(9)(8)	1	215(9)(8)	1	10				
0+50	55	1	55	1					
1+00	60(1.25)	60	60(1.25)	60					
1+50	215(9)(8)	1	215(9)(8)	1					
2+00	55	1	55	1					
2+50	60(1.25)	60	60(1.25)	60					
3+00	215(9)(8)	1	215(9)(8)	1					
3+50	55	1	55	1					
4+00	60(1.25)	60	60(1.25)	60					
4+50	215(9)(8)	1	215(9)(8)	1					
5+00	55	1	55	1					
5+50	60(1.25)	60	60(1.25)	60					
6+00	215(9)(8)	1	215(9)(8)	1					
6+50	55	1	55	1					
7+00	60(1.25)	60	60(1.25)	60					
7+50	215(9)(8)	1	215(9)(8)	1					
8+00	55	1	55	1					
8+50	60(1.25)	60	60(1.25)	60					
9+00	215(9)(8)	1	215(9)(8)	1					
9+50	55	1	55	1					
10+00	60(1.25)	60	60(1.25)	60					

**State:** South Dakota  
**County:** Fall River  
**Twp:** 68E  
**Rang:** 65E

**Legend:**  
 - Proposed Line in County ROW  
 - Alternate Line in County ROW

**Notes:**  
 - Exhibit 1 Sheet 1 of 1  
 - Exhibit 2 of 3  
 - Exhibit 3 Sheet 1 of 1  
 - Exhibit 7 Sheet 1 of 1

**Additional Information:**  
 - BURIED UTILITIES MAY BE PRESENT. THE CONTRACTOR IS SOLELY RESPONSIBLE FOR LOCATING PRIOR TO CONSTRUCTION.



**CONFIDENTIAL**

State: South Dakota  
 County: Fall River  
 Township: 06S  
 Range: 05E

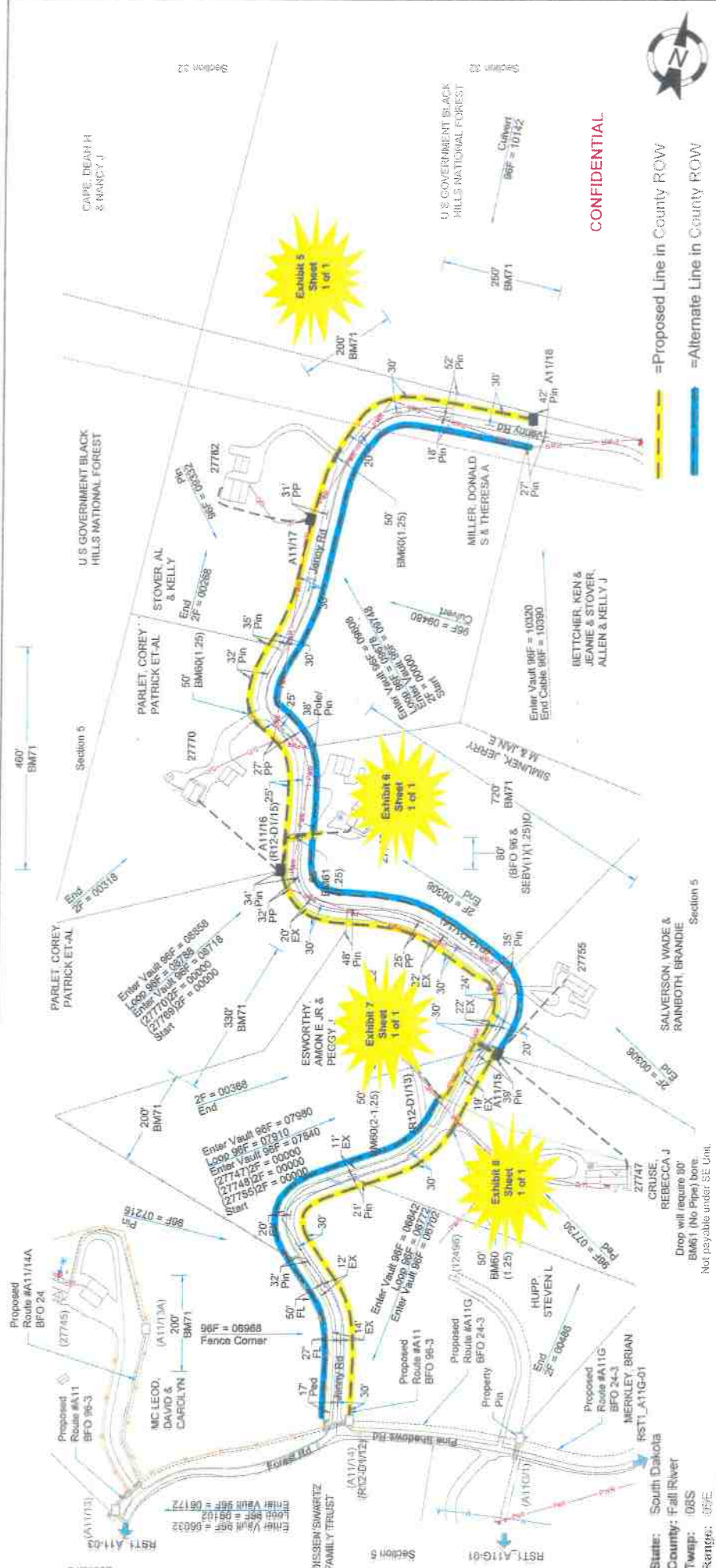
FROM	TO	PT/AS	Units	Feet	BM	HF/FO	HO	NID	Remarks
11844	A1185	BHF(30x48-30)T	BFO 48	1038	2(65)(6)	1	(2-48)(2-2)	1	2
11845	A1185	BFO 48	BFO 48	120	55	1			
11846	A1185			60(1 25)	60				
11847	A1185			60(1 25)	60				
11848	A1185			71	71				
11849	A1185	SFO 2(0-300)	SFO 2(0-300)	1	83	1			(ONT)
11850	A1185	SEBV(1)(1 25)	SEBV(1)(1 25)	203					
11851	A1185	SEC 2(0)-500	SEC 2(0)-500	1	2(65)(6)	1			(2)(3)
11852	A1185	SEB 6-22	SEB 6-22	353	83	1			(ONT)
11853	A1185	SEBV(1)(1 25)	SEBV(1)(1 25)	336	83	1			
11854	A1185	BHF(30x48-30)T	BFO 48	684	2(65)(6)	1	(2-48)(24)(2)	1	2
11855	A1185		BFO 48	60	55	1			
11856	A1185		BFO 48	60(1 25)	60				
11857	A1185			71	71				
11858	A1185			580	580				

As Staked  
 Golden West  
 Taha  
 Name: RST1\_A11B\_01  
 WC: Hot Springs 125001 PTH  
 Exact: Hot Springs  
 Router: A11B  
 ROW:

Revised By:	Date:
Revised By: RJS	Date: 4/1/24
Revised By: JLV	Date: 4/1/24
Revised By: JLV	Date: 4/1/24
Revised By: JLV	Date: 4/1/24
Revised By: JLV	Date: 4/1/24
Revised By: JLV	Date: 4/1/24

Scale:	1" = 200'
Sheet	2 of 2

NOTION BURIED FACILITIES MAY BE PRESENT. THE CONTRACTOR IS SOLELY RESPONSIBLE FOR LOCATING PRIOR TO CONSTRUCTION.



**As Staked**  
**Golden West Telecommunications**  
 Name: RSTL A11G  
 W/O: Hot Springs 123001 FTTH  
 Exact: Hot Springs  
 Route: A11  
 ROW:

Staked By:	DATE:	ASST:
Revised By:	DATE:	
Revised By:	DATE:	
Revised By:	DATE:	
As Built By:	DATE:	

Station	To	PType	Units	Feet	BA	EM	HF50	HC	NID	Remarks
0+00	0+17.5	BHF(30x48x30)1	BFO 96	838		2(50)(16)	1	(2-96)(2-2)	1 2	
0+17.5	0+17.5		BFO 96	50		55	1			
0+17.5	0+17.5					60(1.25)	50			
0+17.5	0+17.5					71	230			
0+17.5	0+200	SEC 20-500		1		83	1		(ON1)	
0+17.5	0+200	SEC 20-500		472		83	1		(ON1)	
0+17.5	0+200	SEC 20-500		400		83	1		(ON1)	
0+17.5	0+200	SEC 20-500		1		83	1		(ON1)	
0+17.5	0+200	SEC 20-500		220		83	1		(ON1)	
0+17.5	0+200	SEC 20-500		1	22	83	1		(ON1)	
0+17.5	0+200	SEC 20-500		262		83	1		(ON1)	
0+17.5	0+200	BHF(30x48x30)1	BFO 96	846		2(50)(16)	1	(2-96)(2-2)	1 2	
0+17.5	0+17.5		BFO 96	50		55	1			

Drop will require 90' BM81 (No Pipe) bore. Not payable under SE Unit.

State: South Dakota  
 County: Fall River  
 Township: DBS  
 Range: 55E

Scale: 1" = 200'

Sheet 4 of 4

CONFIDENTIAL

=Proposed Line in County ROW  
 =Alternate Line in County ROW

U.S. GOVERNMENT BLACK HILLS NATIONAL FOREST

CAME, DEAN H & NANCY J

U.S. GOVERNMENT BLACK HILLS NATIONAL FOREST

Section 5

Section 5

Section 5

Section 5

Section 5

Section 5

Section 5

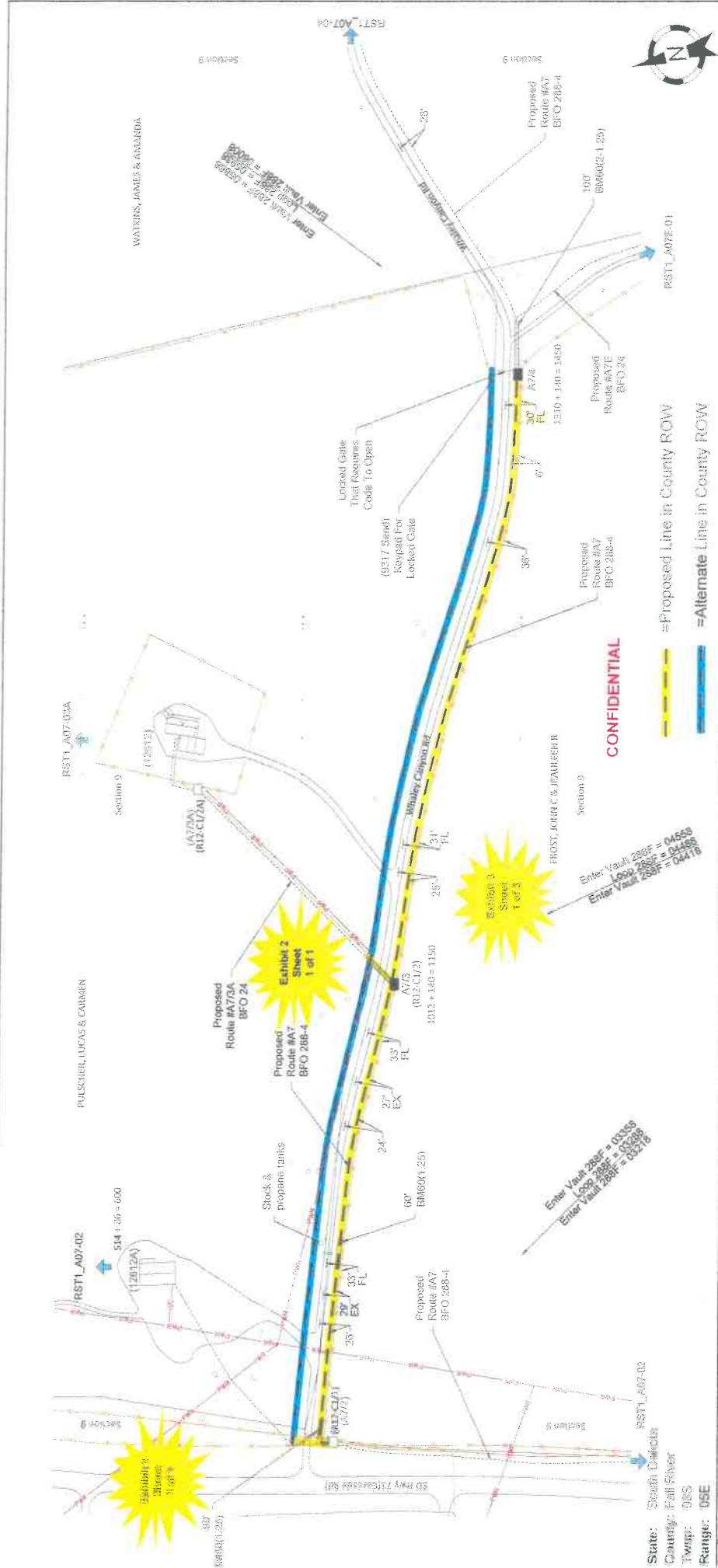
Section 5

Section 5

Section 5

Section 5

# Whaley Canyon Road



**As Staked**  
**Golden West Telecommunications**  
 Name: RSTL\_A07-03  
 WFO: Hot Springs 125991 FTTH  
 Route: A07  
 ROW:

Staked By:	DAL	Date:	5/8/2004
Reviewed By:	RLV	Date:	07/28/04
Revised By:		Date:	
Revised By:		Date:	
Revised By:		Date:	
As Built By:		Date:	

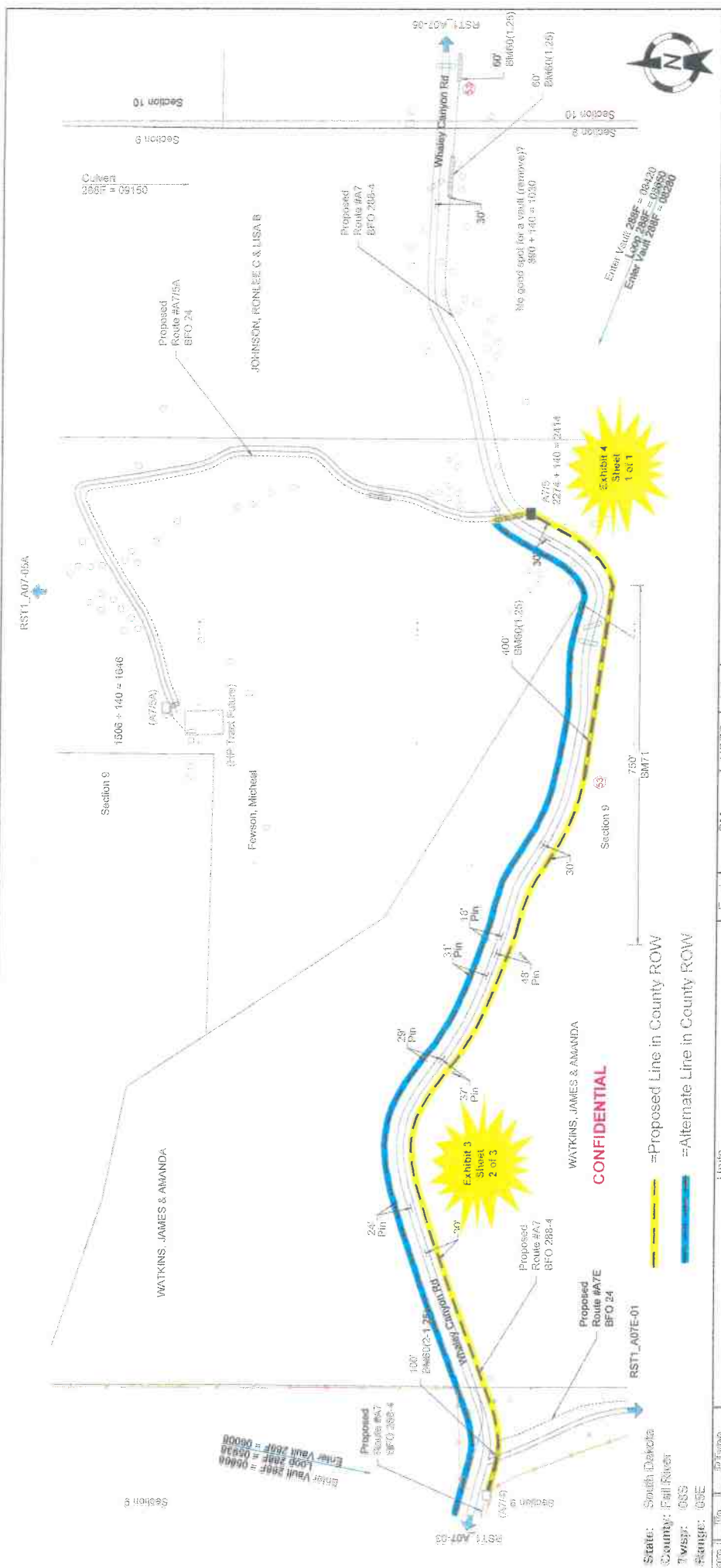
Scale	1" = 200'
Sheet	3 of 6

Feet	BM	HSFO	HO	Remarks
1090	2(5)(8)(8)	1	(2-288)(24)	1 1
110	55	1		
60(1.25)	50			
60(1.25)	60			
1450	2(5)(8)(8)	1	(2-288)(24)	1 1
55	55	1		

UNIT: UNITS  
 BFO 288BR  
 BFO 288BR1  
 BFO 288

STATE: South Dakota  
 COUNTY: Fall River  
 TWP: 03S  
 RANGE: 02E

STAKE SURVEY FACILITIES MAY BE PRESENT. THE CONTRACTOR IS SOLELY RESPONSIBLE FOR LOCATING PRIOR TO CONSTRUCTION.

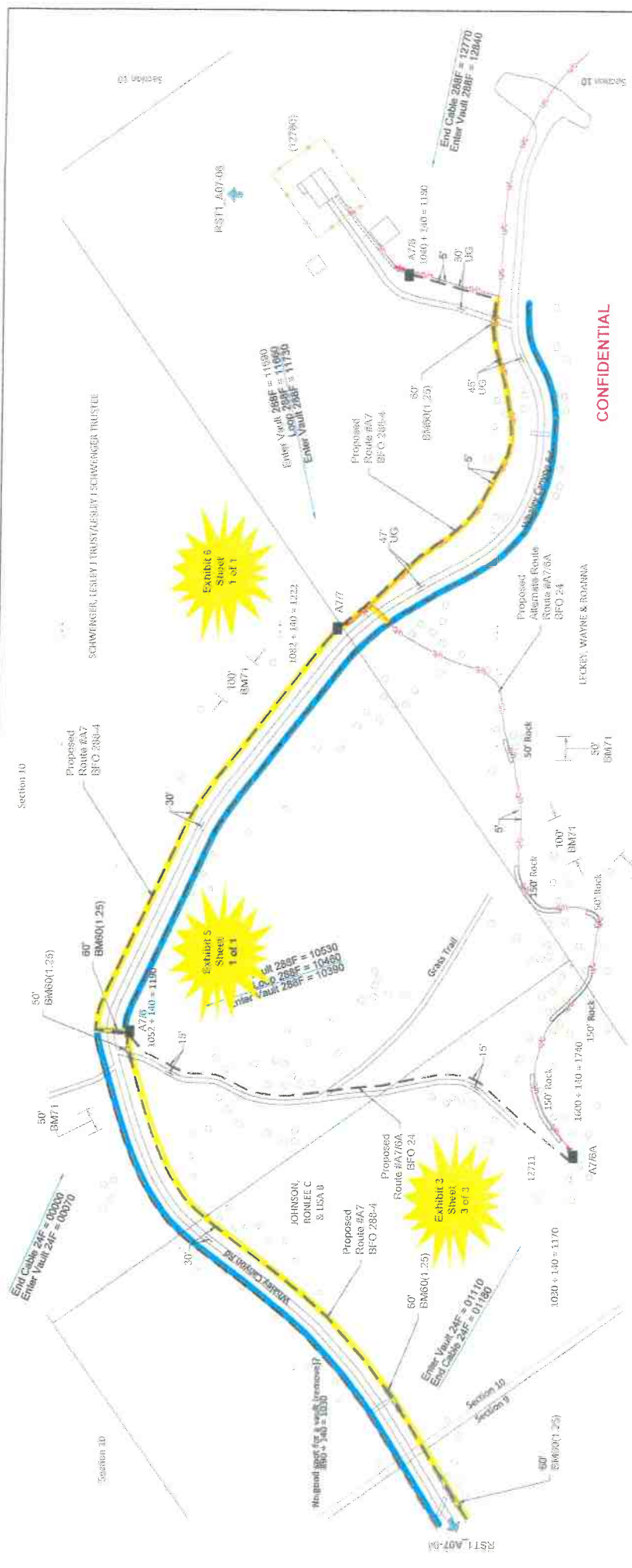


As Staked  
**Golden West**  
**Telephone**  
 Name: RST1\_A07-01  
 WO: No Springs T5500+ FTTH  
 Eack: No Springs  
 Route: A07  
 ROW:

Station	To	P Type	Units	Feet	BM	HBFO	HO	Remarks
A774	A775	BIF(36x60x36)	BFO 288	1912	2(58)(8)	1	(2-289)(24)	1 1
A775	A775		BFO 288-1	500	53			
A775	A775				55			
A775	A775				60(1.25)	400		
A775	A775				60(2-1.25)	100		
A775	A775				71	750		

State: South Dakota  
 County: Fall River  
 Twp: G5E  
 Range: G5E

APPLICANT/OWNER/AGENCIES MAY BE PRESENT. THE CONTRACTOR IS SOLELY RESPONSIBLE FOR LOCATING PRIOR TO CONSTRUCTION.



**CONFIDENTIAL**

--- = Proposed Line in County ROW  
--- = Alternate Line in County ROW

State: South Dakota  
 County: Fall River  
 Township: 06S  
 Range: 05E

DATE	TO	BY	TYPE	UNITS	FEET	BM	HERFO	HO	REMARKS	
1/25/17	A7/B	A7/B	BHF (36x60x36)T	BFO 288	1940	2165(8)	1	(3-29)	1	1
1/26/17	A7/B	A7/B	BFO 288	BFO 288	170	55	1			
1/27/17	A7/B	A7/B				60(1.25)	50			
1/28/17	A7/B	A7/B				60(1.25)	60			
1/29/17	A7/B	A7/B				60(1.25)	60			
1/30/17	A7/B	A7/B				71	50			
1/31/17	A7/B	A7/B	BHF (36x60x36)T	BFO 288	1140	2165(8)	1	(3-24)	1	1
2/1/17	A7/B	A7/B	BFO 288	BFO 288	60	55	1			
2/2/17	A7/B	A7/B				60(1.25)	60			
2/3/17	A7/B	A7/B				71	100			
2/4/17	A7/B	A7/B	BHF (36x60x36)T	BFO 288	1120	2165(8)	1	(24)(2)	1	1
2/5/17	A7/B	A7/B	BFO 288	BFO 288	60	55	1			
2/6/17	A7/B	A7/B				60(1.25)	60			
2/7/17	A7/B	A7/B	BHF (24x36x30)T	BFO 24	1160	2165(8)	1	(24)(2)	1	1

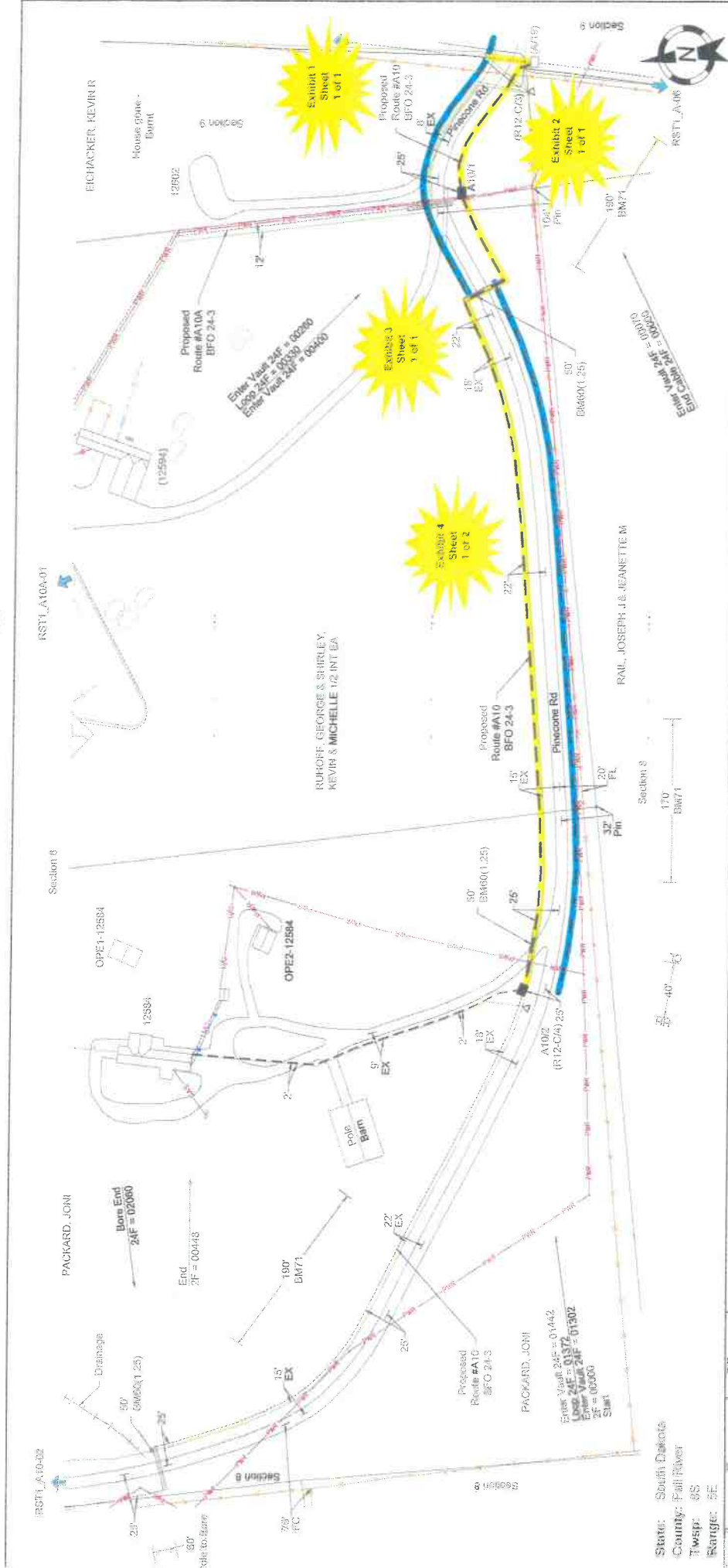
AS STAKED  
**Golden Wheat Telecommunications**  
 Name: RS 11\_A07-08  
 WO: Hot Springs 120001 PTH  
 Excl: Hot Springs  
 Road: A07  
 ROW: A07

Date: 01/25/17  
 Drawn By: GJW  
 Date: 02/15/17  
 Revised By: GJW  
 Date: 02/15/17  
 Revised By: GJW  
 Date: 02/15/17  
 As Built By: GJW

Scale: 1" = 200'  
 Sheet: 5 of 6

ACTION: SURVEYOR/CLIENTS MAY BE PRESENT. THE CONTRACTOR IS SOLELY RESPONSIBLE FOR LOCATING PRIOR TO CONSTRUCTION.

# Pinecone Road



AS STOKED  
**Golden West Telecommunications**  
 Name: RSTL\_A10A-01  
 WC: Hot Springs (25661) FTH  
 Exch: Hot Springs  
 Route: A10  
 ROST:

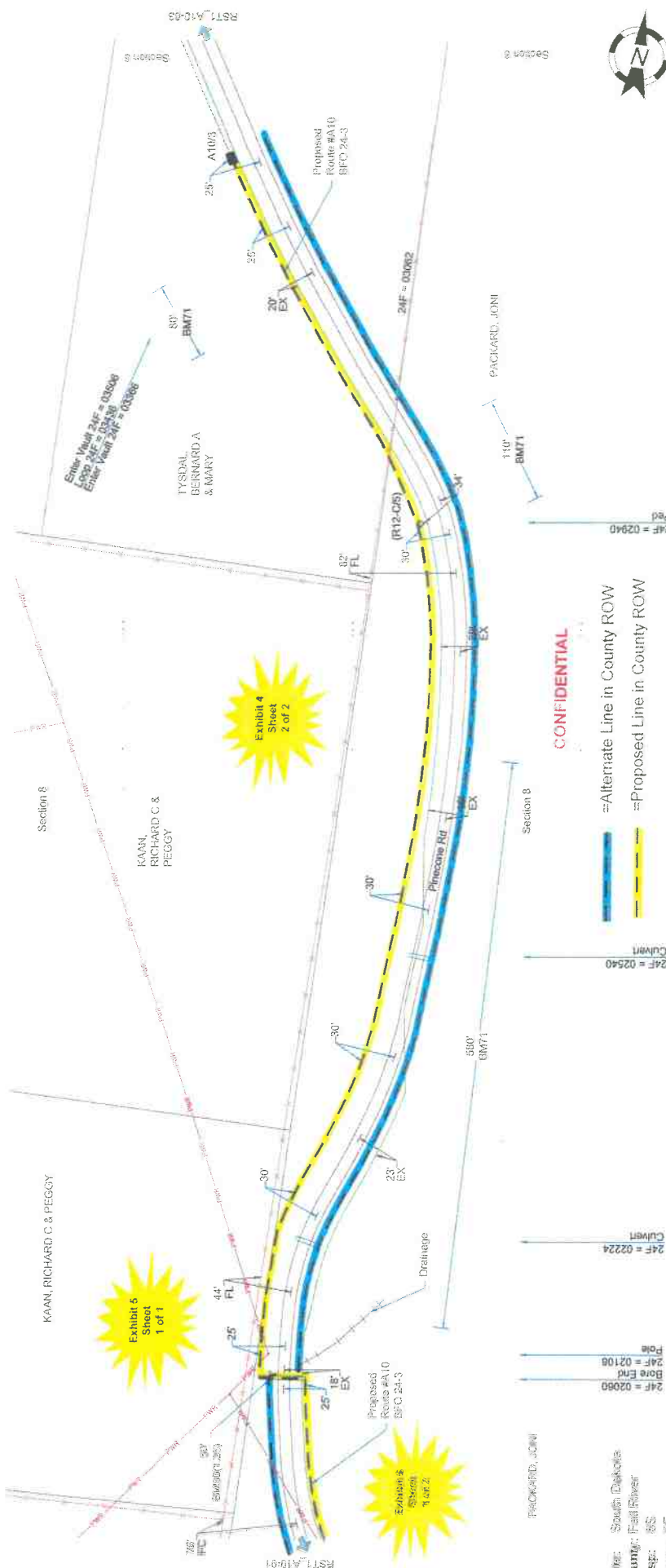
From	To	Plyse	Units	BM	HBFO	HO	NID	Remarks
A10A	A10A	BHF(24)36(30)T	BFO 24	2(68)(6)	1	(3-24)(2)	1	5
A10A	A10A			55	1			
A10A	A10A			71	190			
A10A	A10A	SEO 20(1)-500						(ONT)
A10A	A10A	SEBV(1)(1.25)		1	83			
A10A	A10A			380				
A10A	A10A	BHF(24)36(30)T	BFO 24	2(68)(6)	1	(2-24)(3-2)	1	3
A10A	A10A			100	55			
A10A	A10A			60(1.25)	50			
A10A	A10A			60(1.25)	50			
A10A	A10A			71	170			
A10A	A10A	SEO 20(1)-500		1	83			(ONT)
A10A	A10A	SEBV(1)(1.25)		0				
A10A	A10A			382				

State: South Dakota  
 County: Fall River  
 Twp: S5  
 Range: 5E

ADDITION: BURIED UTILITIES MAY BE PRESENT. THE CONTRACTOR IS SOLELY RESPONSIBLE FOR LOCATING PRIOR TO CONSTRUCTION.

Scale: 1" = 100'  
 Sheet 1 of 3





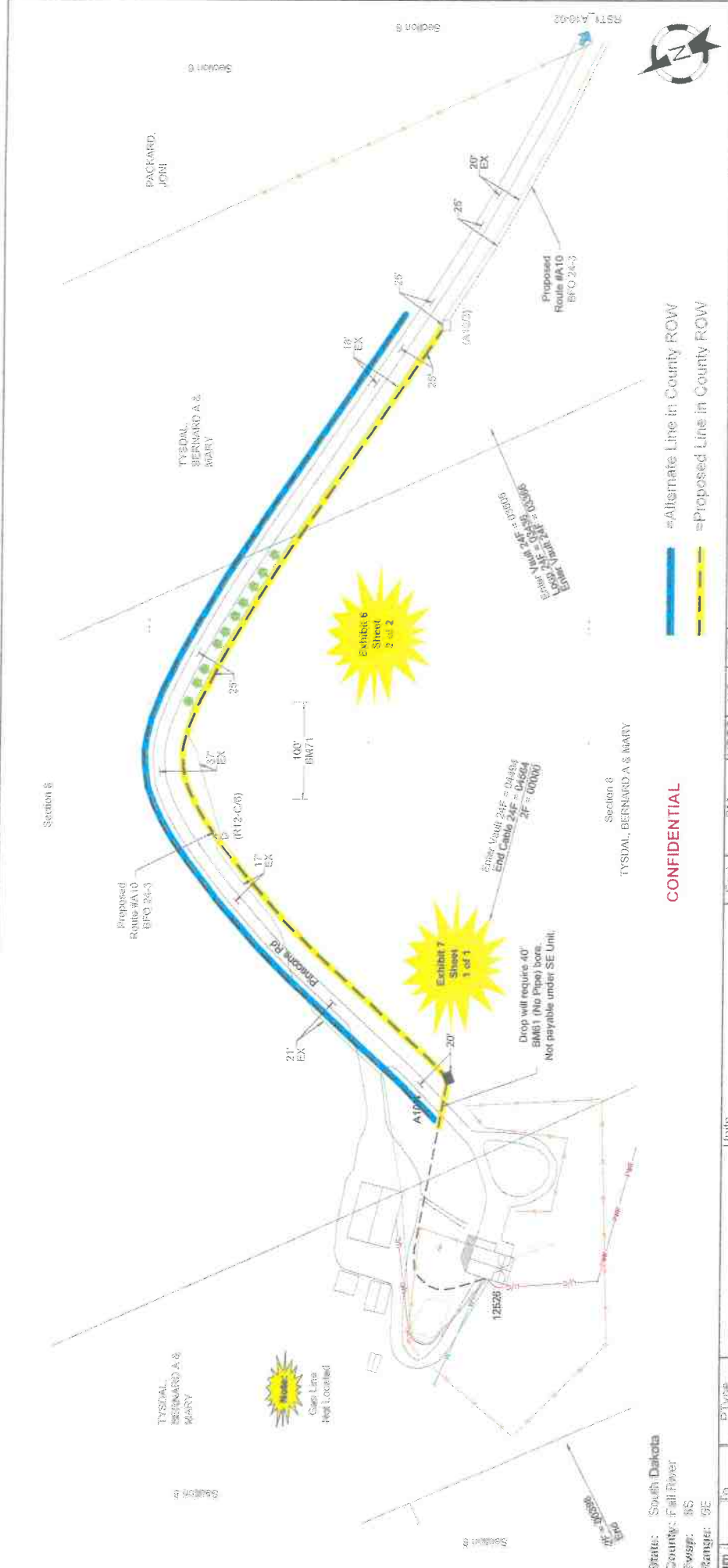
As Stated  
**Golden West Telecommunications**  
 Name: RST1\_A10-03  
 WC: Hot Springs 125001 FTTH  
 Exch: Hot Springs  
 Route: A10  
 ROW:

Staked By:	RJS	Date:	01/02/20
Revised By:	SLW	Date:	7/15/24
Revised By:		Date:	
Revised By:		Date:	
Revised By:		Date:	
As Built By:		Date:	

Station	Type	Units	Feet		BM		Remarks
			2014	2014	2014	2014	
24F = 02080	Bore End		50	2158(0)	1		
24F = 02106	Pole	BFO 24					
24F = 02224	Culvert	BFO 24H	50	56	1		
				60(1.25)	50		
				71	900		

**CONFIDENTIAL**  
 = Alternate Line in County ROW  
 = Proposed Line in County ROW

CAUTION: BURIED FACILITIES MAY BE PRESENT. THE CONTRACTOR IS SOLELY RESPONSIBLE FOR LOCATING PRIOR TO CONSTRUCTION.



**As Staked**  
**Golden Wind Telecommunications**

Sub: WFT\_A1000  
 WO: Hot Springs 125601 FTTH  
 Route: A10  
 ROW:

Staked By:	EGG	Date:	01/12/24
Revised By:	EGG <td>Date:</td> <td>11/22/24</td>	Date:	11/22/24
Revised By:		Date:	
Revised By:		Date:	
Revised By:		Date:	
As Built By:		Date:	

Scale: 1" = 100'

Sheet 3 of 5

From	To	P Type	Units	Feet	BM	HSFO	HO	NID	Remarks
10/3	A104	BHF(24x24x24)	BFO 24	1138	25(6)(8)	1	(24)(2)	1	
	A104				55	1			
	A104				71	100			
10/4	12526 Phircosa Rd			1	83	1		(3)(3)	
2/04	12526 Phircosa Rd	SEC 2(0)-500		748	83	1		(ONT)	
	12526 Phircosa Rd	SEB 6-22		0					
	12526 Phircosa Rd	SEBV(0)(1 25)		312					

State: South Dakota  
 County: Fall River  
 Twp: BS  
 Range: SE

**CONFIDENTIAL**

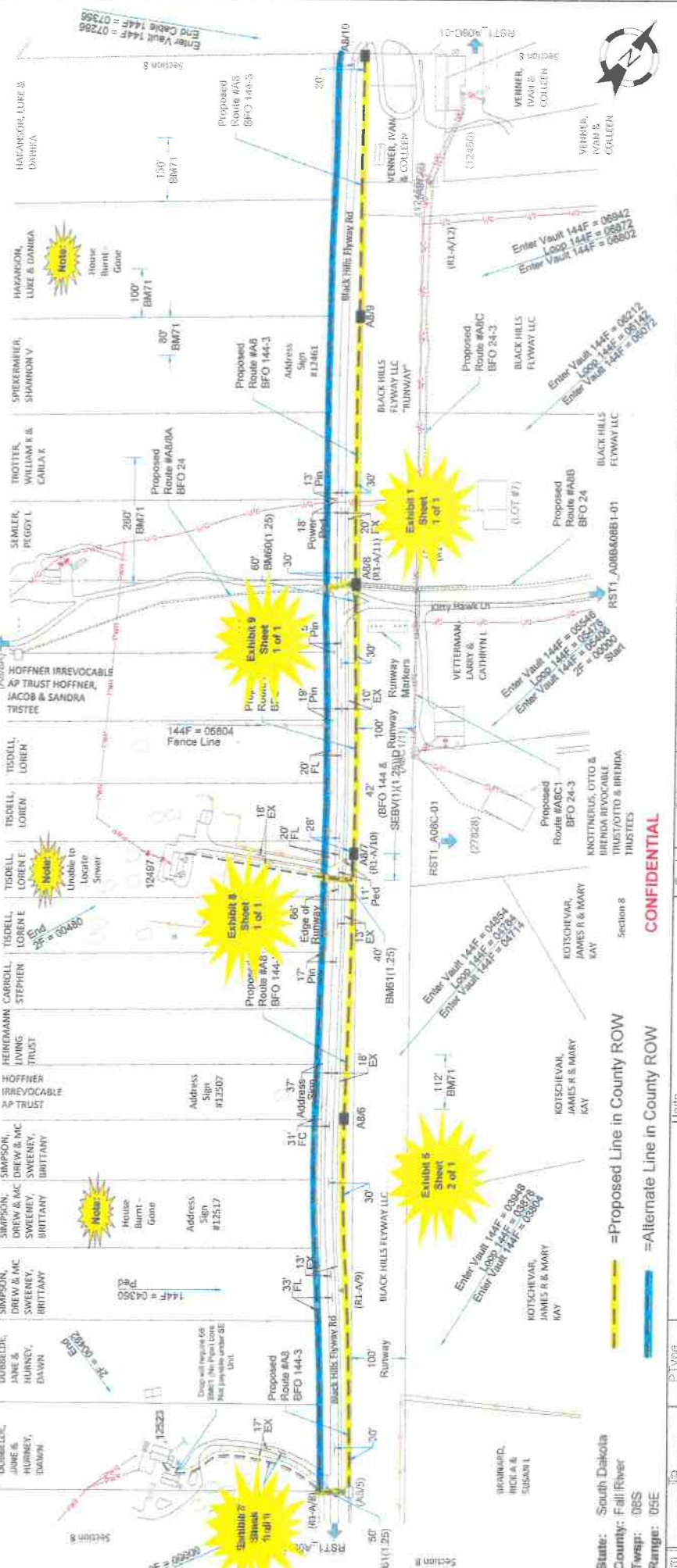
UNINSURED FACILITIES MAY BE PRESENT. THE CONTRACTOR IS SOLELY RESPONSIBLE FOR LOCATING PRIOR TO CONSTRUCTION.



Section 8

Section 8

Section 8



State: South Dakota  
 County: Fall River  
 Twsp: 06S  
 Range: 05E

**Legend:**  
 = Proposed Line in County ROW  
 = Alternate Line in County ROW

Station	Proposed	Units	BM	HEFO	HO	NID	Remarks
871	SEB(111.25)	1	6(1.25)	50		(ONT)	
872	SEB(111.25)	0	83	1			
873	SEB(111.25)	305	2(5)(8)	1			
874	BFO 144	95	55	1			
875	BFO 144	652	2(5)(8)(6)	1	2(144)(2)	1	
876	BFO 144	71	112				
877	SEB(210-500)	1	6(1.25)	40		(ONT)	
878	SEB(210-500)	0	83	1			
879	SEB(111.25)	384					
880	BFO 144	805	2(5)(8)(6)	1	2(144)(3-24)	1	31
881	BFO 144	80	55	1			

**AS STAKED**  
**Golden Wings**  
**Teknical Solutions**  
 Name: RST1\_A08-6A  
 W/O: Het Springs 125601 PTH  
 Exam: Het Springs  
 Route: A08  
 ROW:

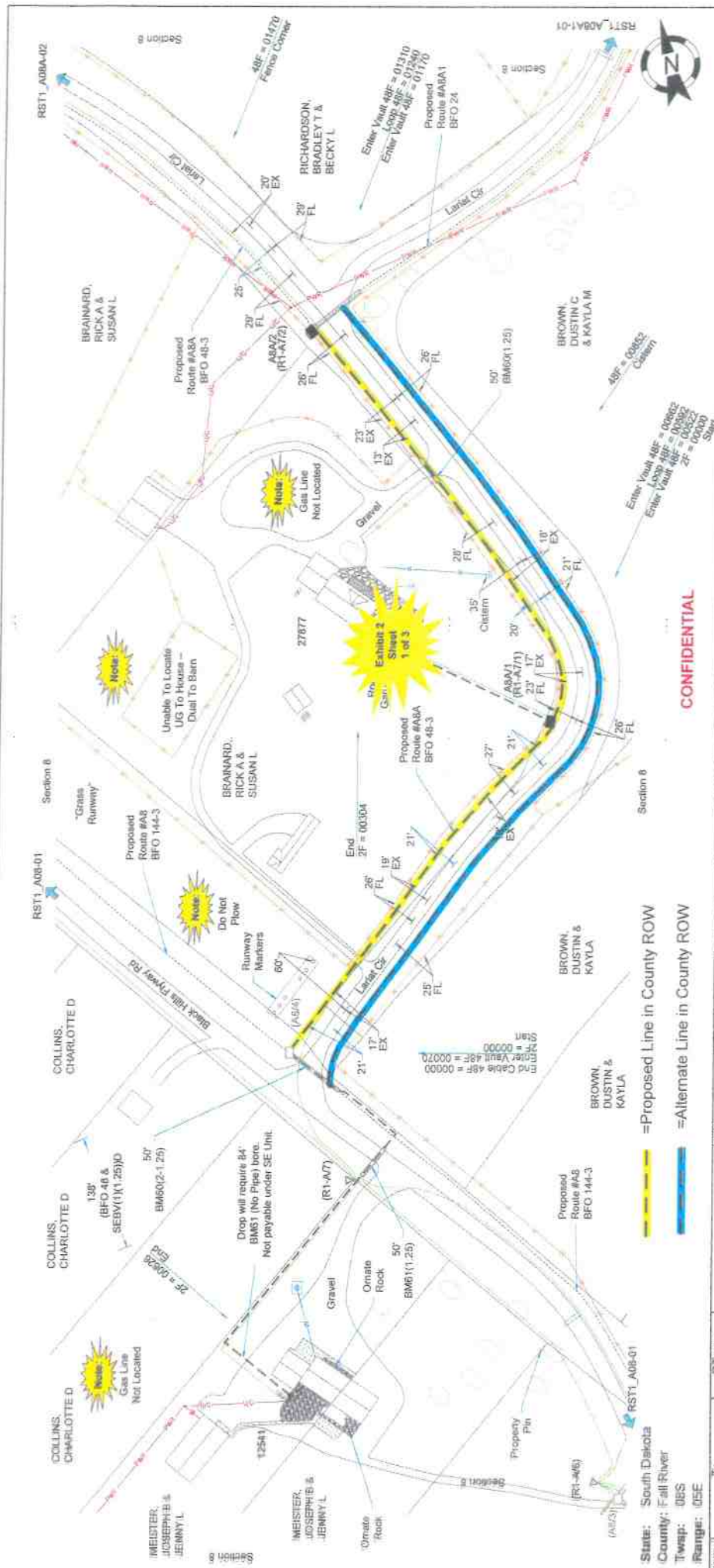
Staked By: REG Date: 5/12/24  
 Received by: J.W. Date: 6/17/24  
 Revised by: Date:  
 Revised by: Date:  
 Prepared by: Date:  
 As Built By: Date:

Sheet 2 of 2  
 Scale 1" = 200'

**CONFIDENTIAL**

STAKE BURIED FACILITIES MAY BE PRESENT. THE CONTRACTOR IS SOLELY RESPONSIBLE FOR LOCATING PRIOR TO CONSTRUCTION.

# Lariat Circle



As Stated  
Golden West  
Telecommunications  
RST1\_A08A-01  
Name:  
WO: Hot Springs 175501 FTTH  
Erich: Hot Springs  
Route: A08A  
ROW:

From	To	PType	Units	Feet	BM	HBFO	HO	NID	Remarks
			SEO 2017-750	1	611 251	50		(2)G	
			SEB 6-22	392	83			(O)RT	
			SEBV(1)1 25)	540	83				
			BFO 48	592	215(6)1(6)	1	(2-48)(2)	1	50' BMEQ(2-1.25) paid on sheet RST1_A08-01
					55				
			SEO 2011-500	1	83			(O)RT	
			SEB 5-22	0					
			SEBV(1)1 25)	213					
			BFO 48	598	215(6)1(6)	1	(2-48)(24)	1	4
			BFO 48)	50	55				
					681 25)	50			

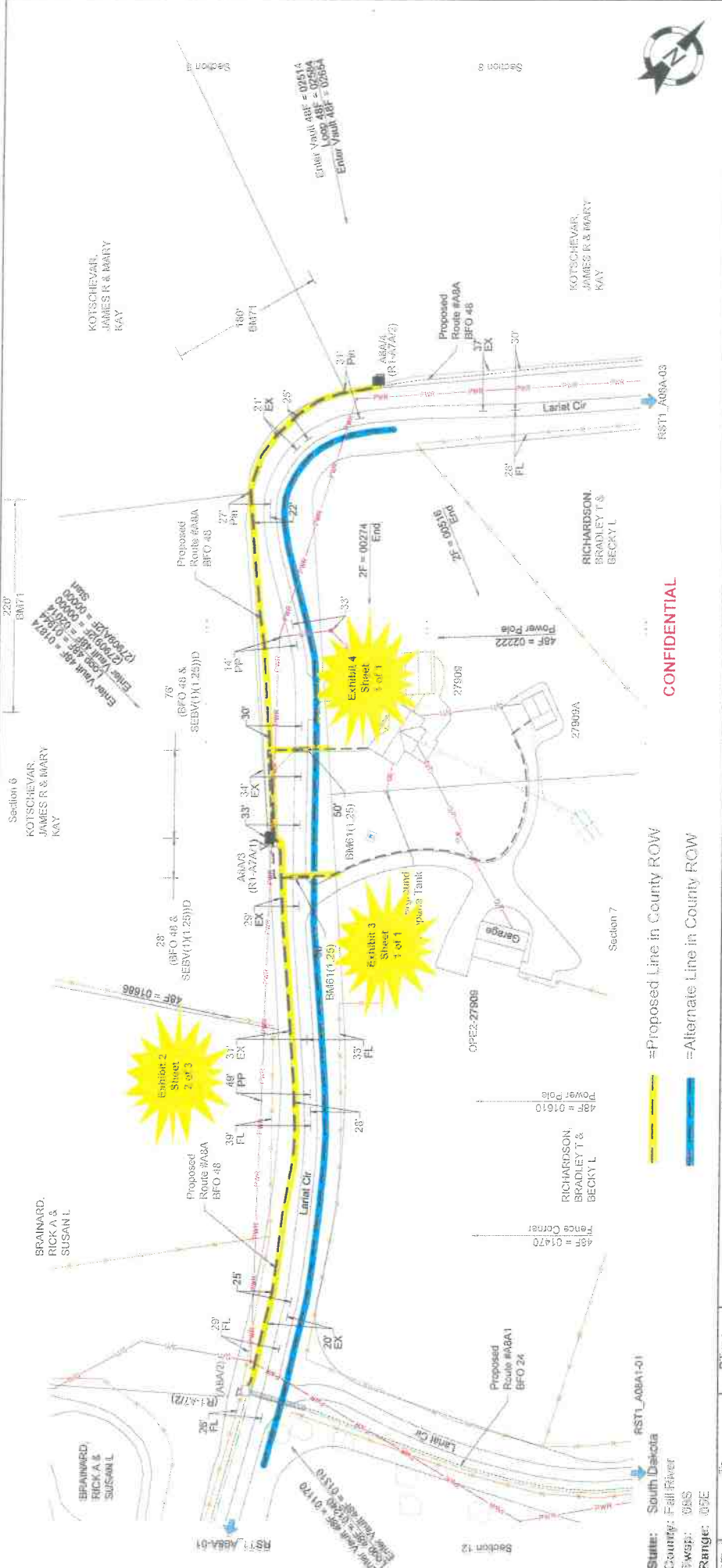
**CONFIDENTIAL**

State: South Dakota  
County: Fall River  
Twp: 08S  
Ranger: 05E  
= Proposed Line in County ROW  
= Alternate Line in County ROW

AUTHOR BURIED FACILITIES MAY BE PRESENT. THE CONTRACTOR IS SOLELY RESPONSIBLE FOR LOCATING PRIOR TO CONSTRUCTION.

Revised By	Rev	Date	Revised By	Rev	Date

Scale: 1" = 100'  
Sheet: 1 of 3



**CONFIDENTIAL**

--- Proposed Line in County ROW  
 --- Alternate Line in County ROW

Item	From	To	P Type	Units	Feet	BM	HFBO	HO	NEP	Remarks
	ASAV3	ASAV3	BIF(30+48+30)F	BFO 48	704	2(58)0	1	(2-48)(3-2)	1 3	
	SAV3	27909 Lariat Cir	SEO 20(300)	56	1	6(1.25)	50			
	A7A(1)	27909 Lariat Cir	SEB 6.22	210	83					(S/S)
	SAV3	27909 Lariat Cir	SEBV(1)(1.25)	188	83					(ONT)
	SAV3	27909 Lariat Cir	SEO 20(500)	1	6(1.25)	50				(ONT)
	A7A(1)	27909 Lariat Cir	SEB 6.22	73	83					(ONT)
	SAV3	27909 Lariat Cir	SEBV(1)(1.25)	430						Estimated footage
	SAV3	OPEN 27909 Lariat Cir OPE2	SEO 20(500)	1	83					(ONT)
	SAV3	OPEN 27909 Lariat Cir OPE2	SEBV(1)(1.25)	288						(ONT)
	SAV3	ASAV3	BIF(30+48+30)F	640	2(58)0	1				
	SAV3	ASAV3	BFO 48	55						
	SAV3	ASAV3		71	400					

**As Staked**  
**Golden West Telecommunications**  
 Name: RST1\_A08A-02  
 W/O: Ted Springs 125004 FTH  
 Each: Ted Springs  
 Route: A08A  
 ROW:

Staked By: RJS Date: 04/24  
 Revised By: BLW Date: 04/24  
 Revised By: Date:  
 Revised By: Date:  
 Proposed By: Date:  
 As Built By: Date:

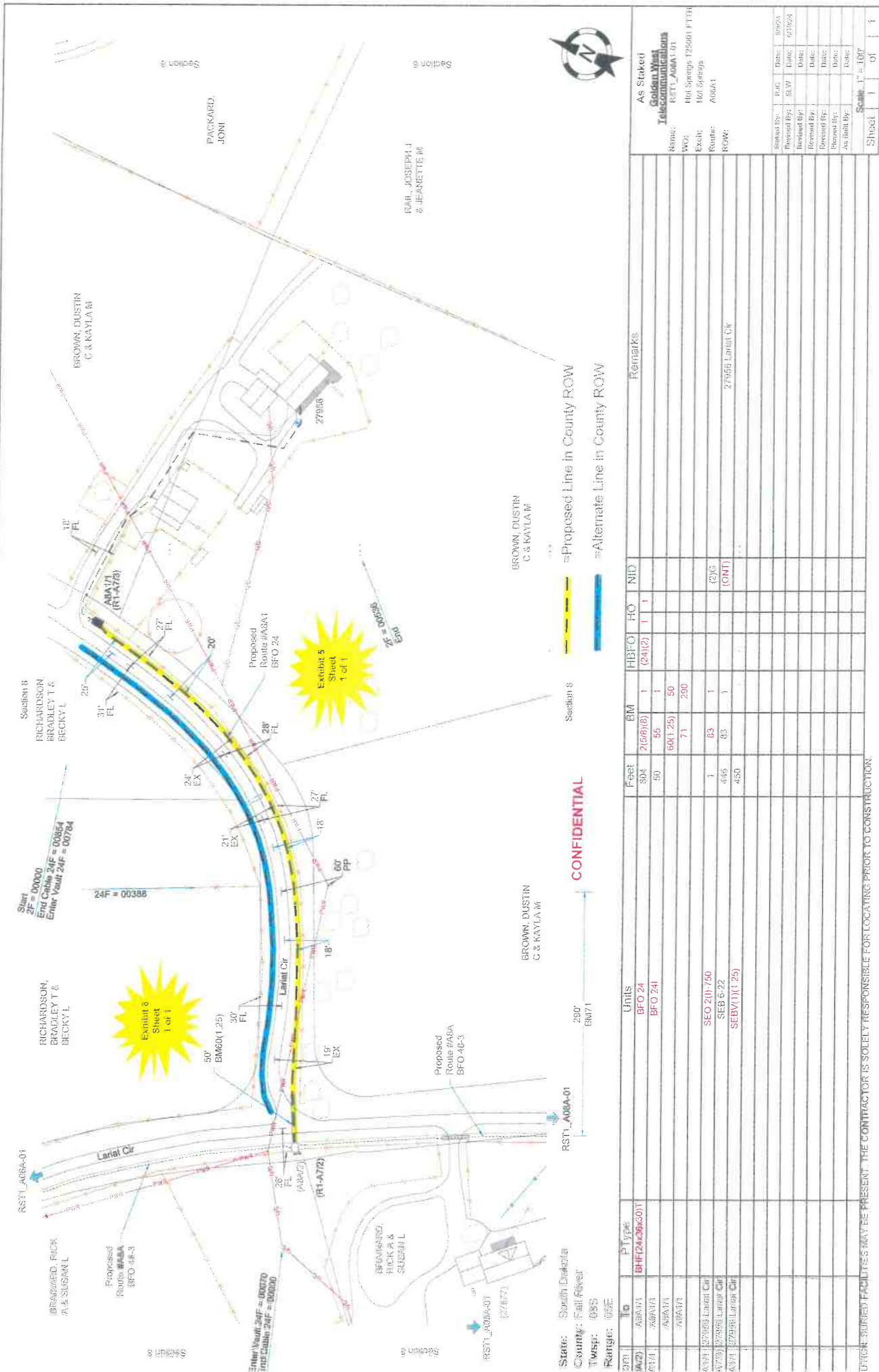
Scale: 1" = 100'

Sheet 2 of 3

**Site:** South Dakota  
**County:** Fall River  
**TWP:** 08S  
**Range:** 05E

OPENT BURIED FACILITIES MAY BE PRESENT. THE CONTRACTOR IS SOLELY RESPONSIBLE FOR LOCATING PRIOR TO CONSTRUCTION.





**As Staked**  
**Golden West Telecommunications**  
 Name: RST1\_A00A-01  
 WSJ: Hot Springs 125001 FTTH  
 Exch: Hot Springs  
 Route: A06A1  
 ROW:  
 Staked By: RJC Date: 09/24  
 Proposed By: RLW Date: 09/24  
 Revised By: Date:  
 Revised By: Date:  
 Proposed By: Date:  
 As Built By: Date:  
 Scale: 1" = 100'

Sheet	1	of	1
-------	---	----	---

BM	Feet	BM	HBFO	HO	NID	Remarks
2166(18)	50	1	(24)(2)	1	1	
60(1.25)	50	50				
71	290	71				
83	1	83				(ONS)
83	445	83				27456 Lariat Cir
450	450					

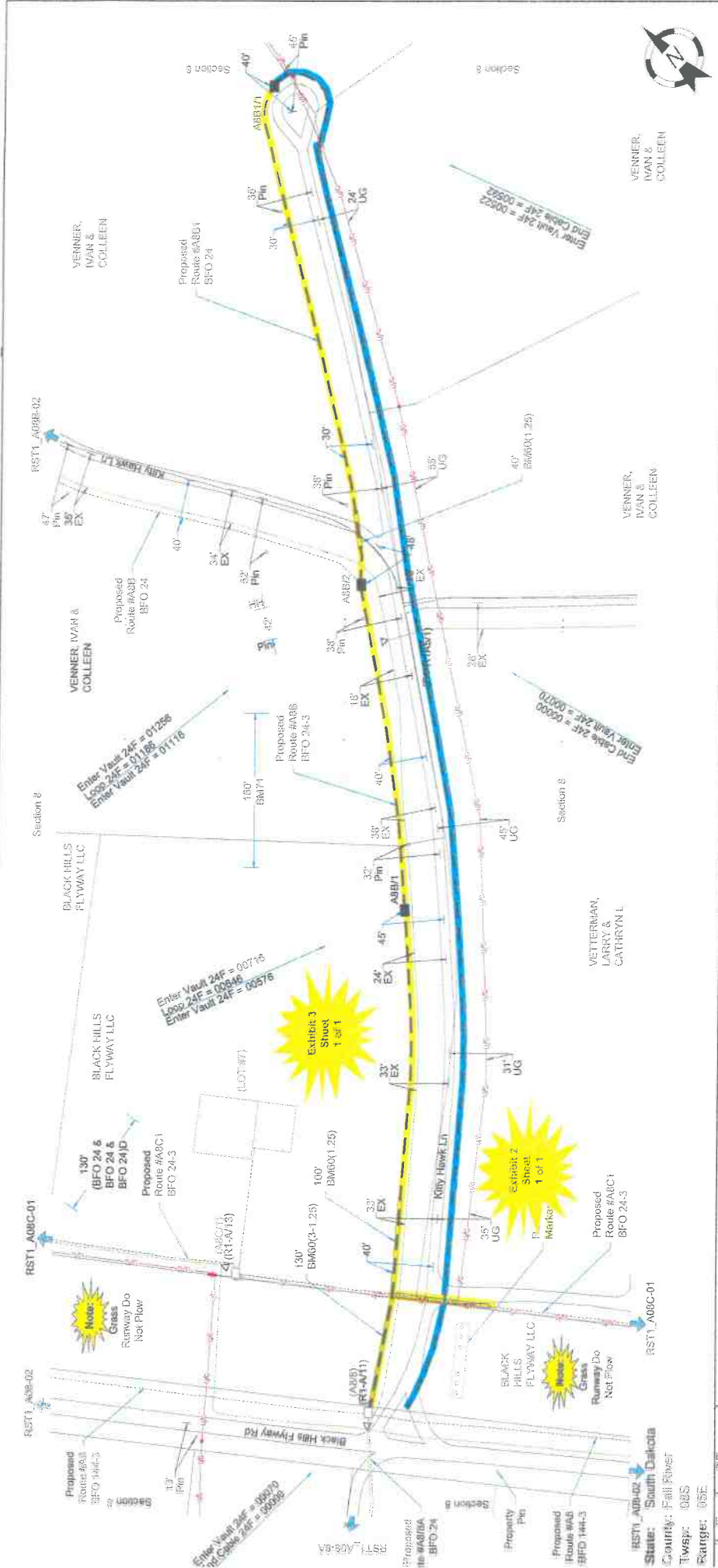
**CONFIDENTIAL**

State: South Dakota  
 County: Fall River  
 Twp: 08S  
 Range: 02E

UNTOB BURIED FACILITIES MAY BE PRESENT. THE CONTRACTOR IS SOLELY RESPONSIBLE FOR LOCATING PRIOR TO CONSTRUCTION.



# Kitty Hawk Lane



As Shaded  
**Golden Valley**  
**Talman**  
 Name: RST1\_A088C081.01  
 WFO: Hot Springs 124001.FTM  
 Route: ABB1  
 ROW:

Station	To	PI Type	Units	Feet	BM	HBFO	HQ	Remarks
0+00	0+05.74	BHF(24x36x30)T	BFO 24	515	258(8)	1		
0+05.74	0+05.74	ABB1	BFO 24I	230	55	1		
0+05.74	0+05.74	ABB1			60(1.25)	100		
0+05.74	0+05.74	ABB1			60(1.25)	230		
0+05.74	0+05.74	ABB2	BFO 24	540	258(6)	1	(3.24)	1 6
0+05.74	0+05.74	ABB2			55	1		
0+05.74	0+05.74	ABB2			71	160		
0+05.74	0+05.74	ABB3	BFO 24	482	258(8)	1	(24)	
0+05.74	0+05.74	ABB3	BFO 24I	40	55	1		
0+05.74	0+05.74	ABB3			60(1.25)	40		

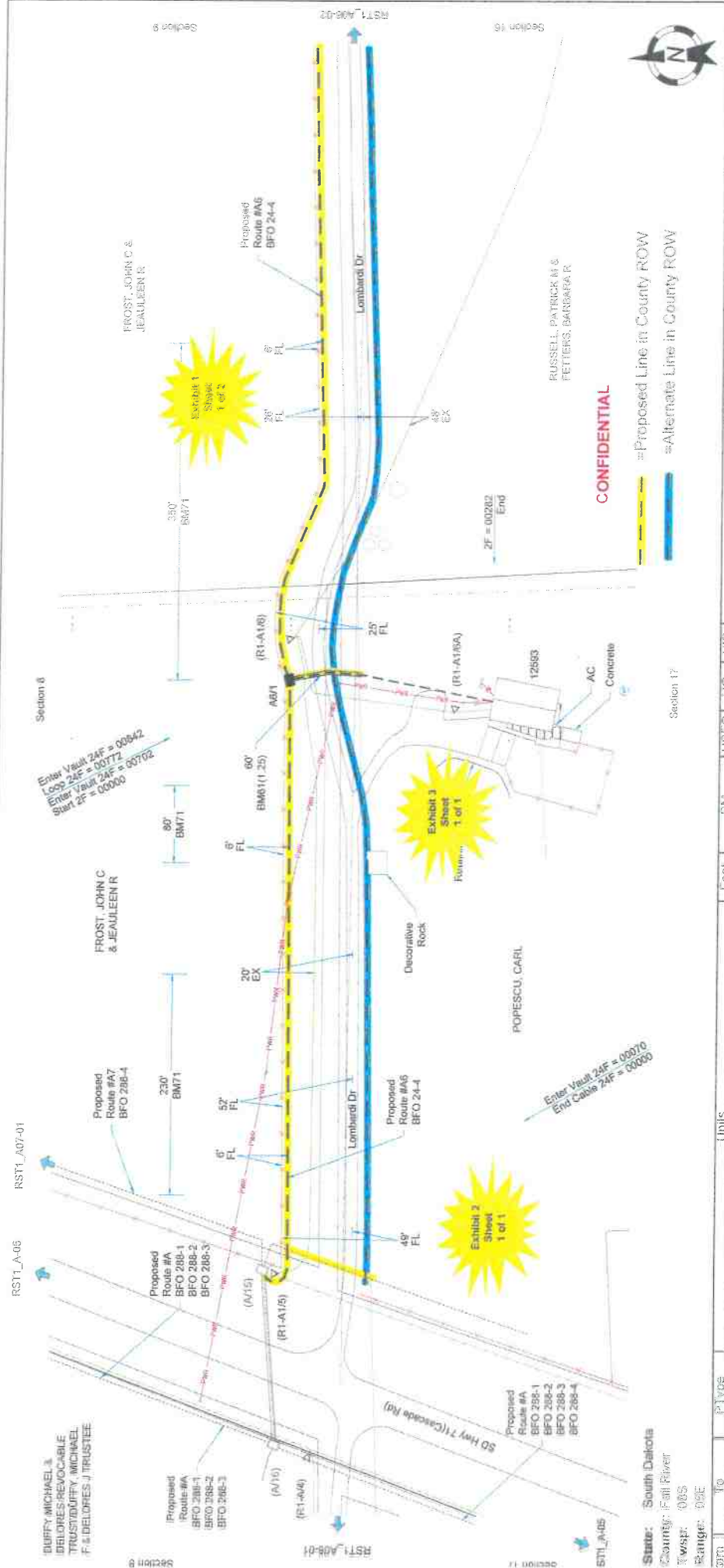
State: South Dakota  
 County: Fall River  
 Twp: 08S  
 Range: 05E

Scale 1" = 100'

Sheet 1 of 2

ENTER BOUND FACILITIES MAY BE PRESENT. THE CONTRACTOR IS SOLELY RESPONSIBLE FOR LOCATING PRIOR TO CONSTRUCTION.

# Lombardi Drive



**As Staked**  
**Golden Wind Telecommunications**  
 RST1\_A06-01

WG: Hot Springs 125001 FTH  
 Route: Hot Springs  
 ROW: A/B

Drawn By: [Blank]  
 Checked By: [Blank]  
 Project By: [Blank]  
 As Staked By: [Blank]

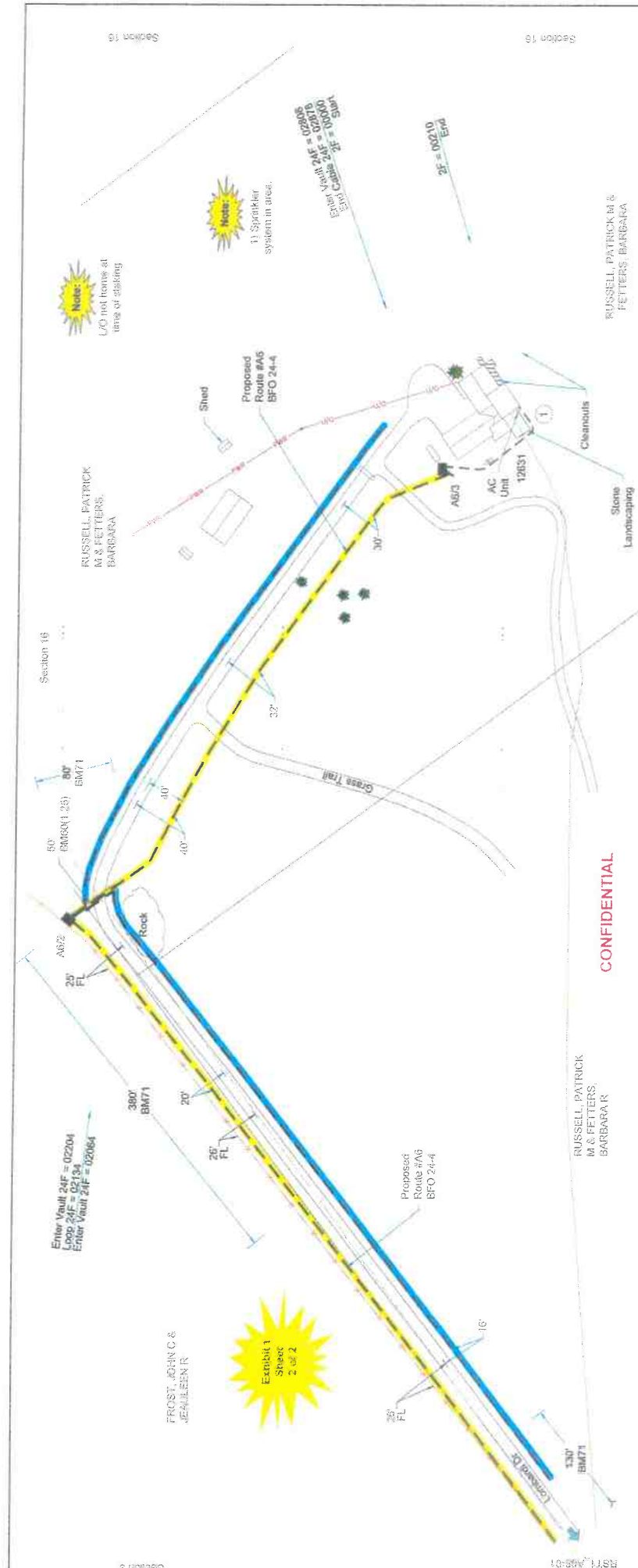
Scale: 1" = 50'

Sheet 1 of 2

Station	To	PL Type	Units	Feet	BM	HSFO	HC	NID	Remarks
772	2650(0)	1	310	71	61(1.25)	60	83	1	12503 Lombardi Dr
192	83	1							

**State:** South Dakota  
**County:** Fall River  
**Twp:** 08S  
**Range:** 02E

**NOTES:** CONTRACTOR IS SOLELY RESPONSIBLE FOR LOCATING PRIOR TO CONSTRUCTION.



**State:** South Dakota  
**County:** Fall River  
**Twp:** 06S  
**Range:** 05E

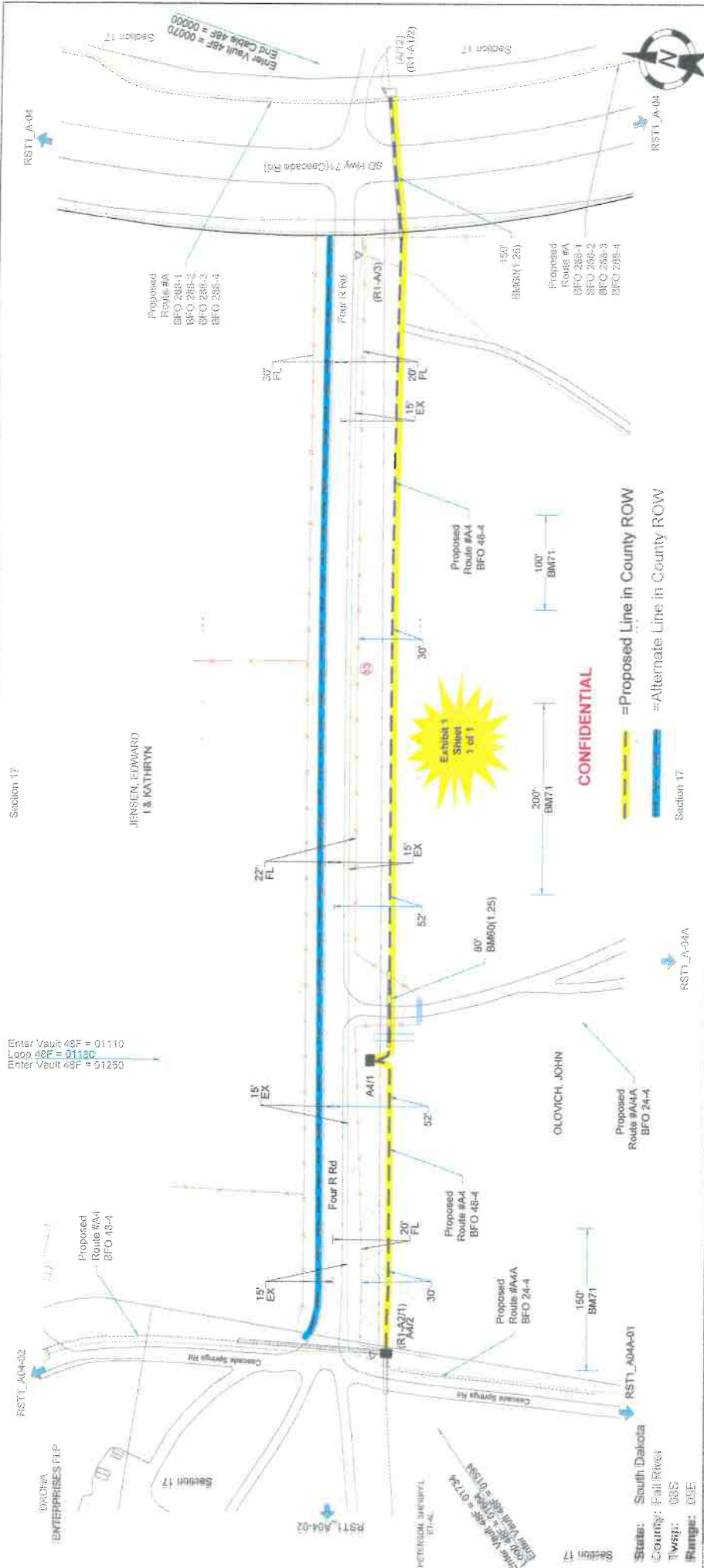
Station	To	Type	Units	Feet	BM	HBFO	HO	NID	Remarks
0+00	A6/2	BHF(24236x30)T	BFO 24	1362	2(5)(8)	1			
0+01	A6/2			55	71	860			
0+02	A6/3	BHF(24242x24)T	BFO 24	684	2(5)(8)	1	(24)2	1	
0+03	A6/3		BFO 24	50	55	1			
0+04	A6/3			60(1 25)	50				
0+05	A6/3			71	80				
0+06	A6/3		SEO 2(0-300)	1	83	1			(ONT)
0+07	A6/3		SEB 6-19	0					
0+08	A6/3		SEBV(111 25)	210					

**As Staked**  
**Golden West**  
**Technicians**  
 Russ, A6E 02  
 Russ, A6E 02  
 Russ, A6E 02  
 Russ, A6E 02  
 Russ, A6E 02  
 Russ, A6E 02

Scale: 1" = 100'  
 Sheet 2 of 2

OPTION BURIED FACILITIES MAY BE PRESENT. THE CONTRACTOR IS SOLELY RESPONSIBLE FOR LOCATING PRIOR TO CONSTRUCTION.

# Four R Road



From	To	PType	Units	Feet	BM	HBFO	HO	Remarks
			BFO 48	950	2(68)(8)	1		None only needed if vehicles and equipment cannot be moved.
			BFO 48	230	53	1		
			BFO 48	56	56	1		
			BFO 48	60(1.25)	60			
			BFO 48	60(1.25)	150			
			BFO 48	71	300			
			BFO 48	484	2(5)(8)	1	2	(2-48)(24)(2-2)
			BFO 48	53	53	1		
			BFO 48	55	71	150		

**As Staked**  
**Golden Valley**  
**Talbot**  
 Route: RSTI\_A04-04  
 W/O: Hot Springs 135001 FTH  
 #Exch: Hot Springs  
 Route: A4  
 ROW:

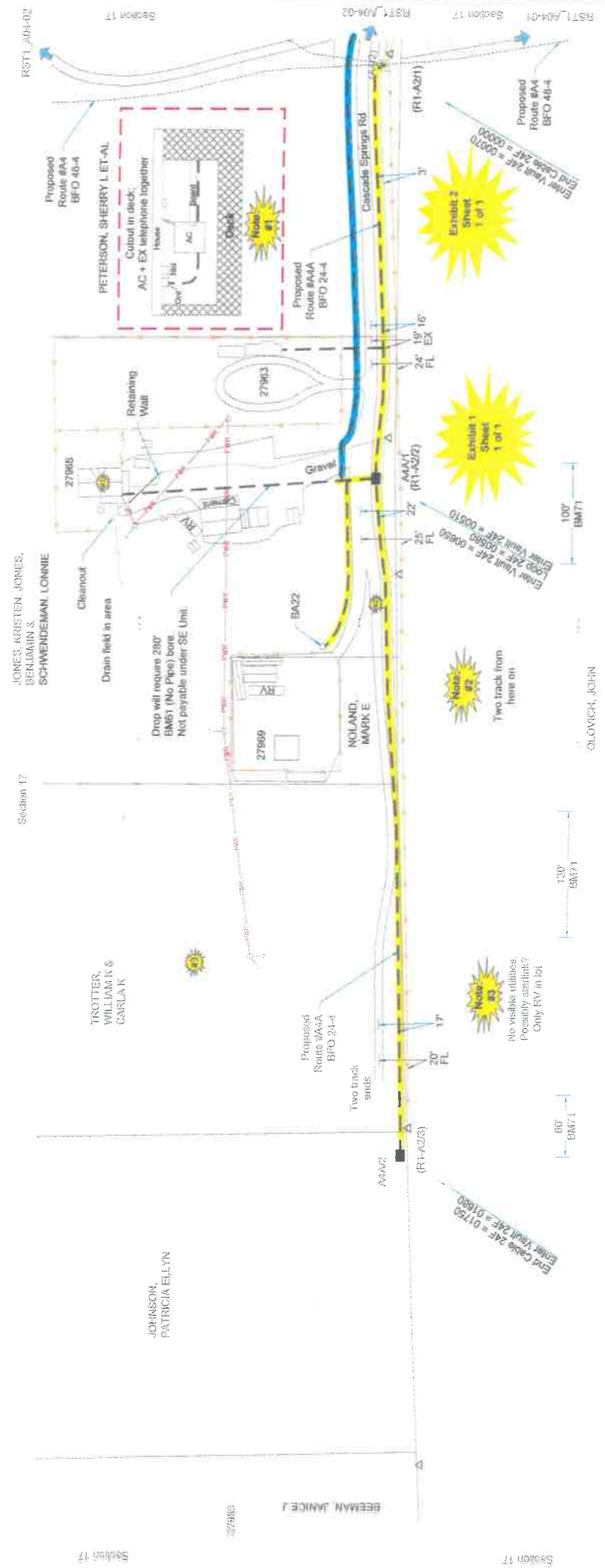
Submitted By:	DA:	Date:
Received by:	RE:	Date:
Reviewed by:	RL:	Date:
Revised by:		Date:
Drawn by:		Date:
As Issued By:		Date:

Scale: 1" = 100'  
 Sheet 1 of 3

State: South Dakota  
 County: Fall River  
 Twp: 06S  
 Range: 09E

AUTHOR-SUPPLIED FACILITIES MAY BE PRESENT. THE CONTRACTOR IS SOLELY RESPONSIBLE FOR LOCATING PRIOR TO CONSTRUCTION.

# Cascade Springs Road



**CONFIDENTIAL**

= Proposed Line in County ROW

= Alternate Line in County ROW



Station	To	From	Units	Feet	BM	MBFO	HO	MD	Remarks
0+00	0+24	BFO 24		55	1	(2-24)(3-2)	1	3	
0+24	0+29	SEB(1)(1, 25)		83	1			(ONT)	
0+29	0+30	SEB(1)(1, 25)		83	1			(ONT)	
0+30	0+36	SEB(1)(1, 25)		366					
0+36	0+37	BFO 24		1170	1	(24)	1	(24)	54' from BA22 to Camper

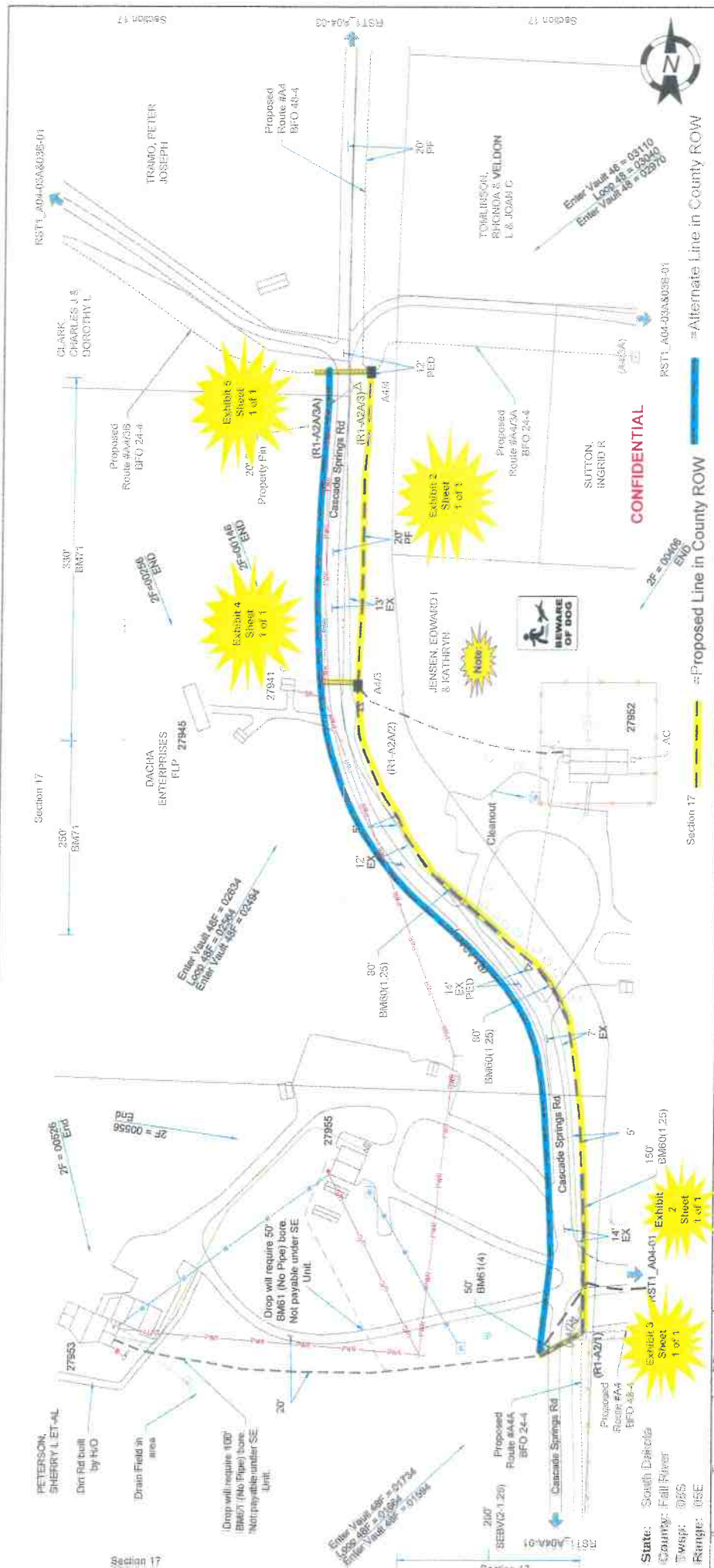
**As Staked**  
**Golden West Telecommunications**  
 Name: RST1\_A04-01  
 WO: Hot Springs  
 Excd: Hot Springs  
 Route: A4A  
 ROW:

Standard By: REL Date: 8/1/22  
 Revised By: DGS Date: 7/1/24  
 Checked By: Date:  
 Plotted By: Date:  
 As Built By: Date:

Scale: 1" = 100'

Sheet 1 of 1

NOTION: BURIED UTILITIES MAY BE PRESENT. THE CONTRACTOR IS SOLELY RESPONSIBLE FOR LOCATING PRIOR TO CONSTRUCTION.



**CONFIDENTIAL**

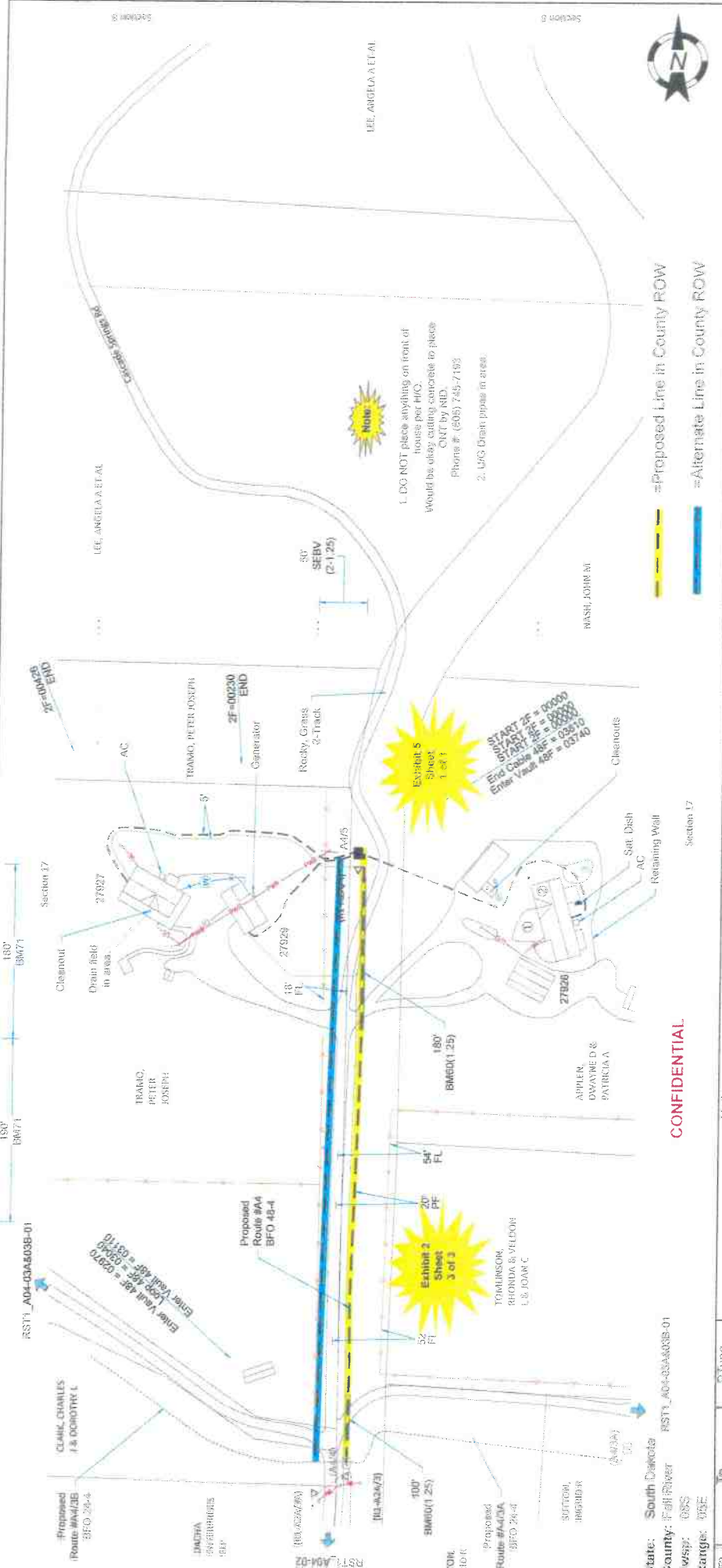
= Proposed Line in County ROW      = Alternate Line in County ROW

From	To	Units	Feet	BA	BM	BFO	HO	NID	Remarks
110	110	SEO 2(0)-750	1	61(4)	50			(ONT)	
110	110	SEB 6-22	0	83	1				
110	110	SEBV(1)(1 25)	440					(ONT)	
110	110	SEO 2(0)-750	1	83	1			(ONT)	
110	110	SEBV(1)(1 25)	470					(ONT)	
110	110	BFO 48	590	215(0)(0)	1	248(2)	1		
110	110	BFO 48	310		55	1			
110	110			60(1 25)	80				
110	110			60(1 25)	80				
110	110			60(1 25)	150				
110	110			71	250				
110	110	SEO 2(0)-300	1	22	1	61(3)	1	(ONT)	
110	110	SEBV(1)(1 25)	170		83	1			

**As Staked**  
**Golden West Telecommunications**  
 RST1\_A04-03A(0285-01)  
 WCC: 100 Series T8001 FTH  
 Exec: HM Springs  
 Route: A4  
 ROW:

Staked By: DAC Date: 20/02/24  
 Revised By: RLJ Date: 07/04/24  
 Revised By: Date:   
 Revised By: Date:   
 Revised By: Date:   
 As Built By: Date:   
 Scale: 1" = 100'  
 Sheet: 2 of 3

**CAUTION: SUPPLIED FACILITIES MAY BE PRESENT. THE CONTRACTOR IS SOLELY RESPONSIBLE FOR LOCATING PRIOR TO CONSTRUCTION.**



As Staked  
**Golden West Telecommunications**  
 Name: RSTL\_A04-03A-03B-01  
 WCC: Hot Springs Traction FTH  
 E-ech: Hot Springs  
 Route: A4  
 ROW:

Stationed By:	REV:	Date:	10/20/24
Reviewed By:	HAL	Date:	10/20/24
Drawn By:	HEB	Date:	10/20/24
Revised By:	HEB	Date:	10/20/24
Checked By:	HEB	Date:	10/20/24
Approved By:	HEB	Date:	10/20/24
As Built By:		Date:	

Scale: 1" = 160'

Sheet 3 of 3

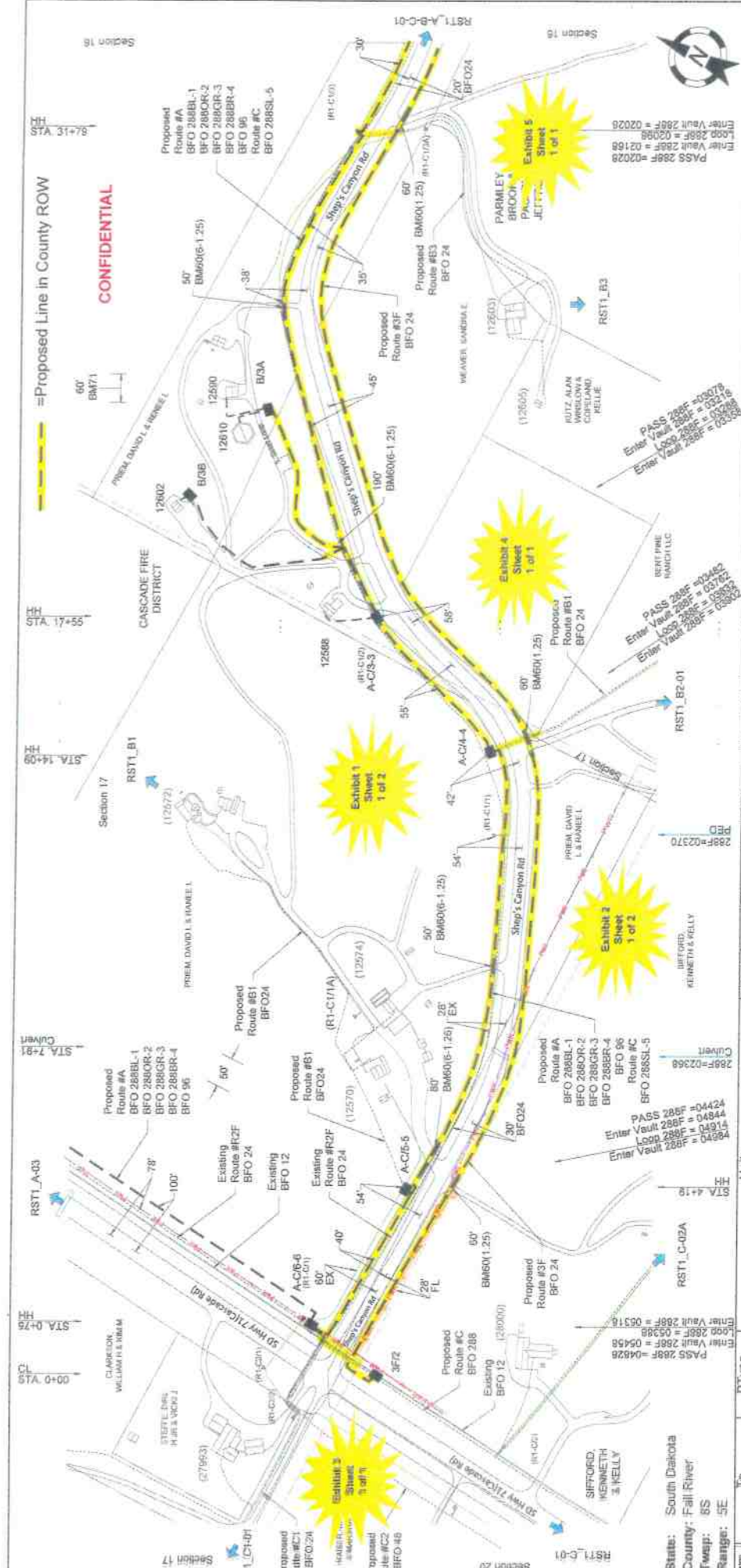
Feet	EM	HBFO	HO	NED	Remarks
480	27(58)18	1	(26)3-2	1 3	
280	55	1			
60(1.25)	100				
60(1.25)	180				
71	370				
1	83	1			(ONT)
0					
314					
1	83	1			(ONT)
0					
340					
1	83	1			(ONT)
144					

**CONFIDENTIAL**

State: South Dakota  
 County: Fall River  
 Township: 68S  
 Range: 03E

FROM: BARRIED FACILITIES MAY BE PRESENT. THE CONTRACTOR IS SOLELY RESPONSIBLE FOR LOCATING PRIOR TO CONSTRUCTION.

# Shep's Canyon Road



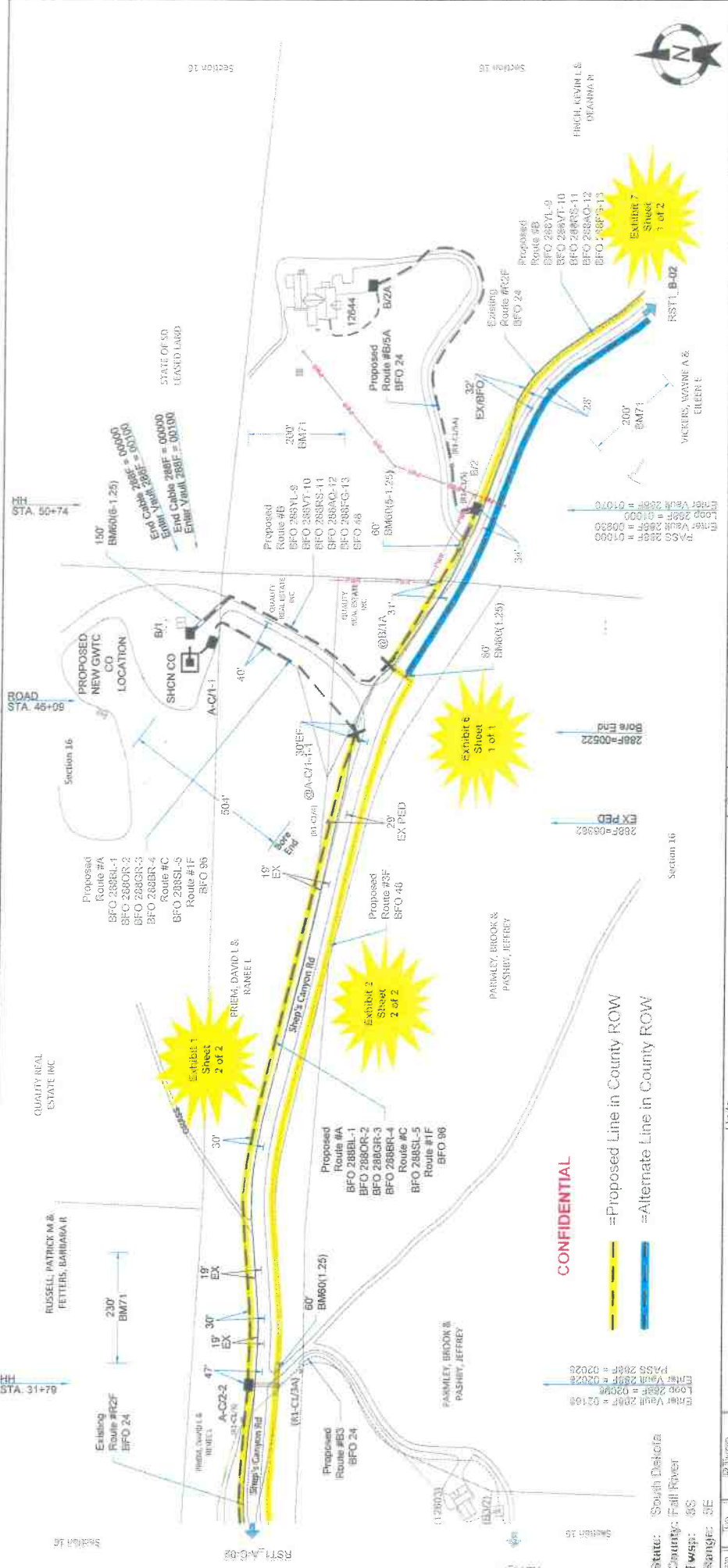
From	To	PType	Units	Feet	BM	HBFO	HO	NID	W	Remarks
288-2	A-C2-3	BHF(360x30)1	BFO 288BL	810	215(6)0	1	(2-288)(2-24)(2)	1	3	PASS!
	A-C2-3		BFO 288BL	240	55	1				
	A-C2-3		BFO 288BR	810	60(6-1.25)	50				
	A-C2-3		BFO 288BRI	240	60(6-1.25)	190				
	A-C2-3		BFO 288GR	810						
	A-C2-3		BFO 288GRI	240						
	A-C2-3		BFO 288OR	810						
	A-C2-3		BFO 288ORI	240						
	A-C2-3		BFO 288SL	810						
	A-C2-3		BFO 96	310						
	A-C2-3		BFO 96I	240						
	A-C2-3		BFO 288SLI	240						
	A-C2-3		BFO 288SL	70						
	A-C2-3		BFO 288SL	70						
	82A	BHF(24x30x30)1	BFO 24	644	215(6)0	1	(3A)(2)	1	1	
	82A			55						

State: South Dakota  
 County: Fall River  
 Township: 8S  
 Range: 5E

As Staked  
 Gordan Witt  
 Toland  
 Name: RST1\_A-C-2  
 WO: Hot Springs 125001 FTH  
 Exch: Hot Springs  
 Section: 18  
 ROW: Routes A-C

Enter Value 288F = 02028  
 Loop 288F = 02058  
 Enter Value 288F = 02168  
 Loop 288F = 02198  
 Enter Value 288F = 02028  
 Loop 288F = 02058  
 Enter Value 288F = 02168  
 Loop 288F = 02198  
 Enter Value 288F = 03078  
 Loop 288F = 03108  
 Enter Value 288F = 03218  
 Loop 288F = 03248  
 Enter Value 288F = 03358  
 Loop 288F = 03388  
 Enter Value 288F = 03508  
 Loop 288F = 03538  
 Enter Value 288F = 04424  
 Loop 288F = 04454  
 Enter Value 288F = 04914  
 Loop 288F = 04944  
 Enter Value 288F = 04828  
 Loop 288F = 04858  
 Enter Value 288F = 05158  
 Loop 288F = 05188  
 Enter Value 288F = 05318  
 Loop 288F = 05348  
 Enter Value 288F = 02368  
 Loop 288F = 02398  
 Enter Value 288F = 04424  
 Loop 288F = 04454  
 Enter Value 288F = 04914  
 Loop 288F = 04944  
 Enter Value 288F = 04828  
 Loop 288F = 04858  
 Enter Value 288F = 05158  
 Loop 288F = 05188  
 Enter Value 288F = 05318  
 Loop 288F = 05348





As Staked  
**Golden West Telecommunications**  
 Name: RST1\_A-B-C-01  
 WD: Hot Springs 120000 FTTH  
 Exch: Hot Springs  
 Router: A-B-C  
 ROW:

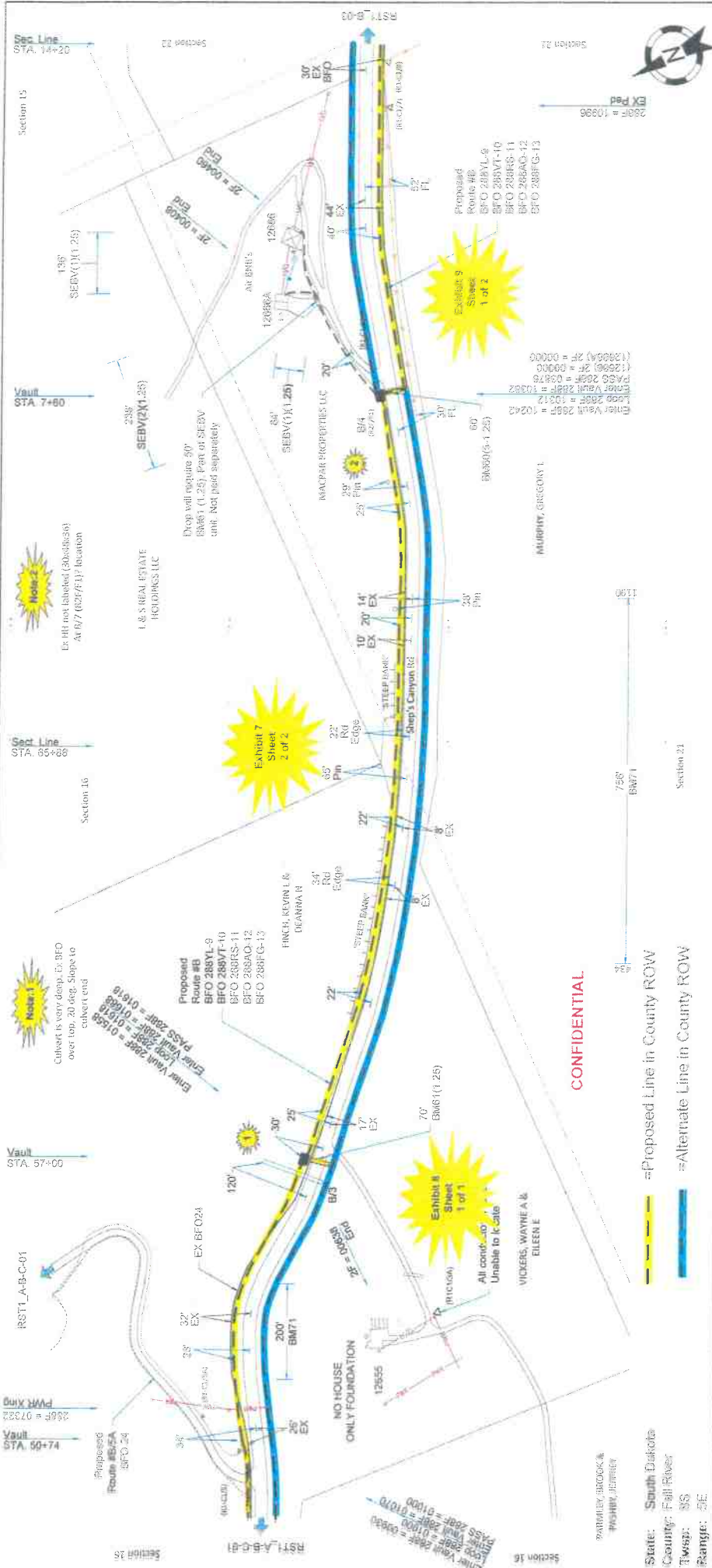
Staked By:	DATE:	2/26/24
Checked By:	DATE:	3/14/24
Revised By:	DATE:	B/2/24
Revised By:	DATE:	
As Built By:	DATE:	

UTM	TO	TYPE	Units	Feet	Remarks
	A-C1-1	BHF(48x72x48)I			
	B/A	BHF(48x72x48)I			
	A-C2-2	BHF(36x60x36)I			
	B/2	BHF(36x60x36)I			
	B/2A	BHF(24x36x20)I			

**CONFIDENTIAL**  
 = Proposed Line in County ROW  
 = Alternate Line in County ROW

State: South Dakota  
 County: Fall River  
 Twp: 6S  
 Range: 3E

NOTICE: BURIED FACILITIES MAY BE PRESENT. THE CONTRACTOR IS SOLELY RESPONSIBLE FOR LOCATING PRIOR TO CONSTRUCTION.



**As Staked**  
**Golden West Telecommunications**  
 Name: 8301\_8-02  
 W/O: Bob Springs 125001 FTTH  
 Exam: Bob Springs  
 Revis: B  
 ROW:

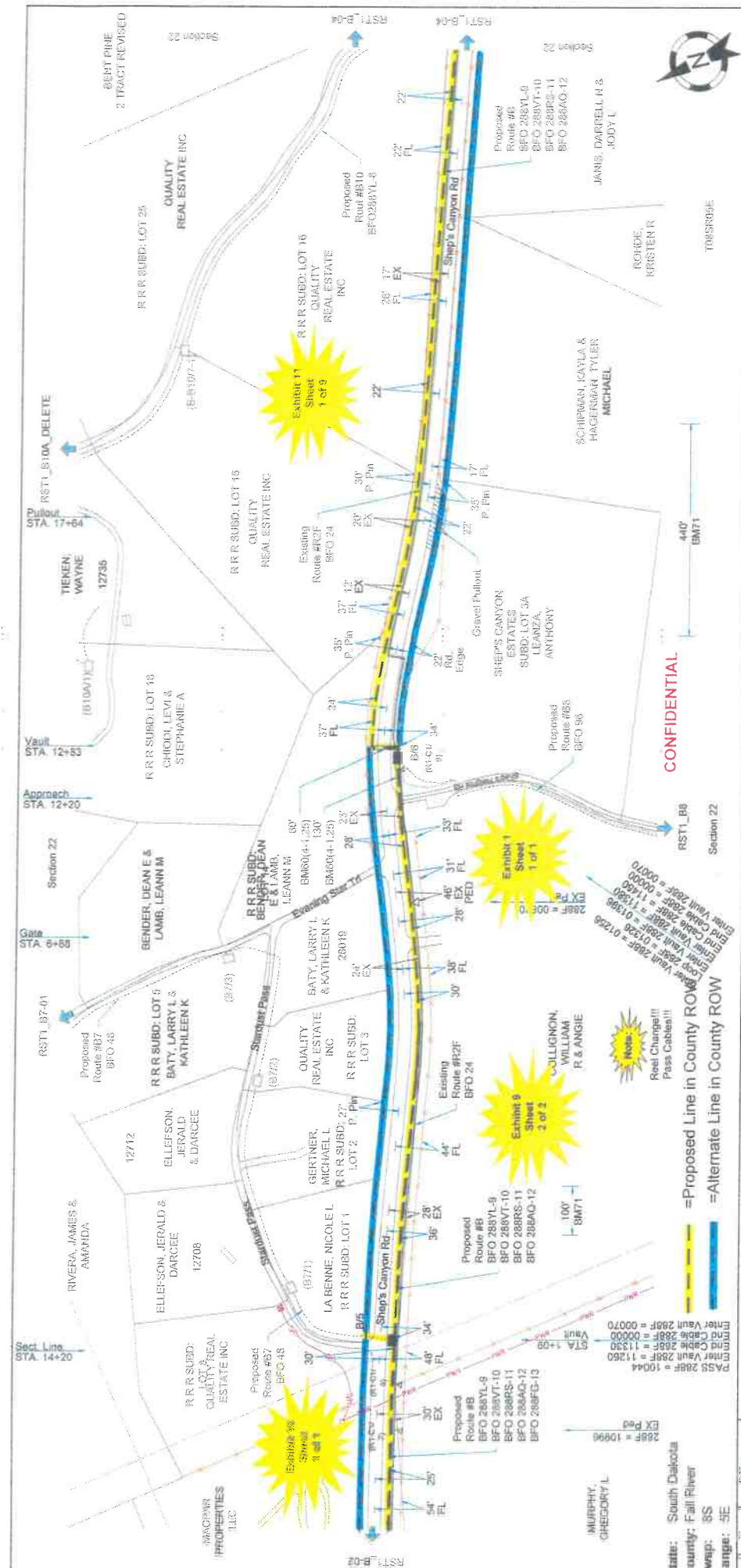
Scaled By: JGC Date: 3/1/24  
 Revised By: JGC Date: 2/28/24  
 Prepared By: JGC Date: 2/28/24  
 Plotted By: JGC Date: 2/28/24  
 No. Issue By: JGC Date: 2/28/24

Scale: 1" = 200'  
 Sheet: 2 of 13

Proposed	Units	Type	Feet	BM	HFO	HO	NFO	Remarks
823	SEO 210-500 SEBV(111.25)		1	81(1.25)	70			House Bunt, Foundation Only
823	BHF(36+60x36)†	BFO 288AQ & BFO 288FG & BFO 288RS & BFO 288VT & BFO 288YL D	618	2158(8)	1	(2-288)(2)	1	
823	BFO 288FG	BFO 288FG	70	55	1			
823	BFO 288FG	BFO 288FG	70	71	200			
824	BHF(36+60x36)†	BFO 288AQ & BFO 288FG & BFO 288RS & BFO 288VT & BFO 288YL D	2258	2158(8)	1	(2-288)(2-2)	1	
824	BFO 288FG	BFO 288FG	70	55	1			
824	BFO 288FG	BFO 288FG	70	71	756			
824	SEO 210-500 SER 6-22	SEO 210-500	1	83	1			
824	BHF(36+60x36)†	12595 Sheep's Canyon Rd	152	83	1			12595 Sheep's Canyon Rd
824	BFO 288FG	BFO 288FG	378					
824	SEO 210-500 SER 6-22	SEO 210-500	1	83	1			
824	BHF(36+60x36)†	12500A Sheep's Canyon Rd	58	83	1			12500A Sheep's Canyon Rd

NO HOUSE FOUNDATION ONLY FOUNDATION

ALL RIGHTS RESERVED BY THE CONTRACTOR IS SOLELY RESPONSIBLE FOR LOCATING PRIOR TO CONSTRUCTION



**State:** South Dakota  
**County:** Fall River  
**Township:** 8S  
**Range:** 5E

**As Staked:**  
**Golden West**  
**Talbot Construction**  
 Name: RSTL\_B8  
 W/O: Hed Springs, 125001 FTH  
 Excl: Hot Springs  
 Route: E  
 ROW: E

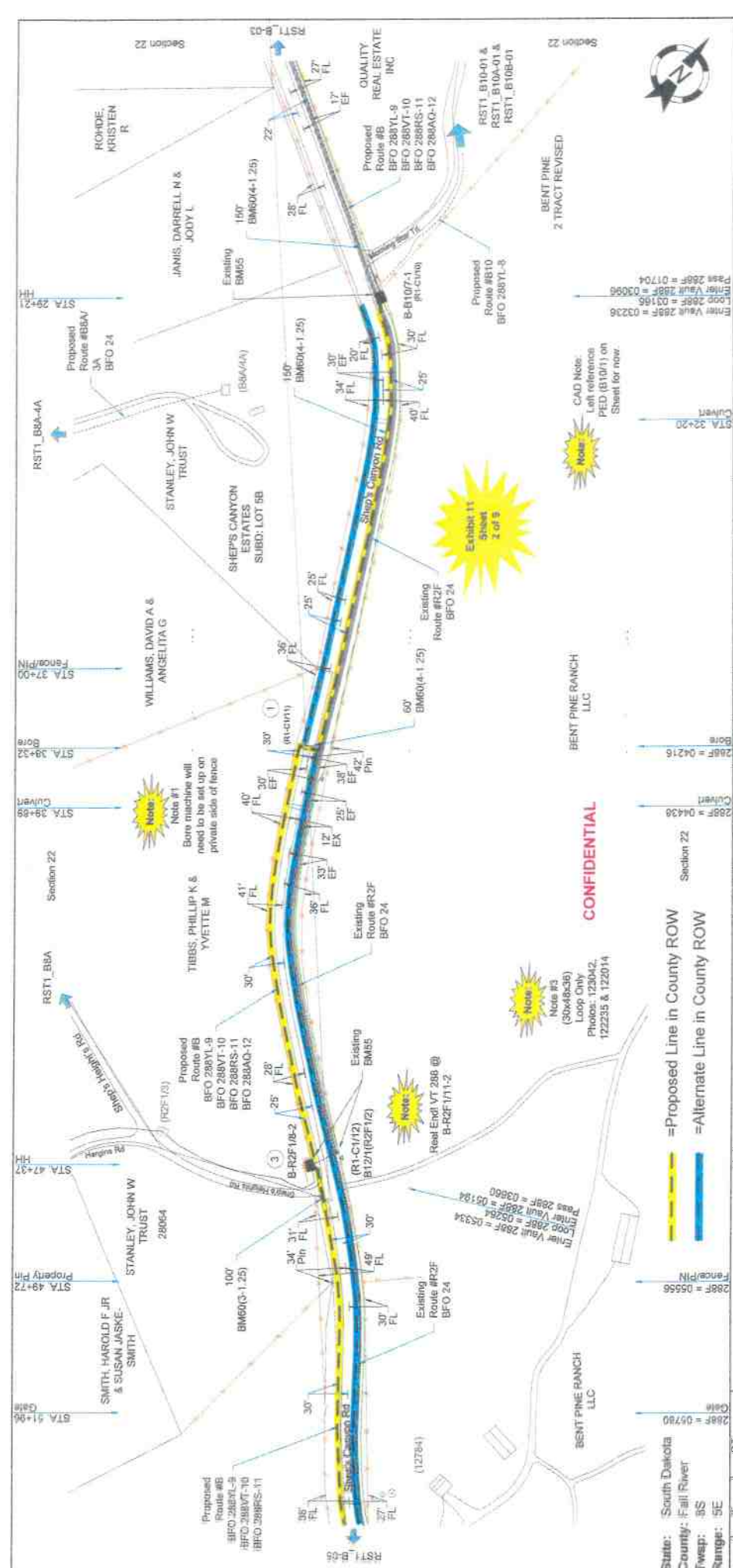
Station	Units	BM	HO	Remarks
918	2(0)(8)	1	(2-288)(48)	1 34
60	53	1		
60	55	1		
60	60(5-1.25)	60		
60				
70				
70				
1055	2(0)(8)	1	(2-288)(46)	1 288
130	55	1		
130	60(4-1.25)	130		
130				
130				
70				
70				

**As Staked:**  
 RUS Date: 7/20/24  
 RUS Date: 7/22/24  
 RUS Date: 7/23/24  
 RUS Date: 7/24/24  
 RUS Date: 7/25/24  
 RUS Date: 7/26/24  
 RUS Date: 7/27/24  
 RUS Date: 7/28/24  
 RUS Date: 7/29/24  
 RUS Date: 7/30/24  
 RUS Date: 7/31/24  
 RUS Date: 8/1/24  
 RUS Date: 8/2/24  
 RUS Date: 8/3/24  
 RUS Date: 8/4/24  
 RUS Date: 8/5/24  
 RUS Date: 8/6/24  
 RUS Date: 8/7/24  
 RUS Date: 8/8/24  
 RUS Date: 8/9/24  
 RUS Date: 8/10/24  
 RUS Date: 8/11/24  
 RUS Date: 8/12/24  
 RUS Date: 8/13/24  
 RUS Date: 8/14/24  
 RUS Date: 8/15/24  
 RUS Date: 8/16/24  
 RUS Date: 8/17/24  
 RUS Date: 8/18/24  
 RUS Date: 8/19/24  
 RUS Date: 8/20/24  
 RUS Date: 8/21/24  
 RUS Date: 8/22/24  
 RUS Date: 8/23/24  
 RUS Date: 8/24/24  
 RUS Date: 8/25/24  
 RUS Date: 8/26/24  
 RUS Date: 8/27/24  
 RUS Date: 8/28/24  
 RUS Date: 8/29/24  
 RUS Date: 8/30/24  
 RUS Date: 8/31/24  
 RUS Date: 9/1/24  
 RUS Date: 9/2/24  
 RUS Date: 9/3/24  
 RUS Date: 9/4/24  
 RUS Date: 9/5/24  
 RUS Date: 9/6/24  
 RUS Date: 9/7/24  
 RUS Date: 9/8/24  
 RUS Date: 9/9/24  
 RUS Date: 9/10/24  
 RUS Date: 9/11/24  
 RUS Date: 9/12/24  
 RUS Date: 9/13/24  
 RUS Date: 9/14/24  
 RUS Date: 9/15/24  
 RUS Date: 9/16/24  
 RUS Date: 9/17/24  
 RUS Date: 9/18/24  
 RUS Date: 9/19/24  
 RUS Date: 9/20/24  
 RUS Date: 9/21/24  
 RUS Date: 9/22/24  
 RUS Date: 9/23/24  
 RUS Date: 9/24/24  
 RUS Date: 9/25/24  
 RUS Date: 9/26/24  
 RUS Date: 9/27/24  
 RUS Date: 9/28/24  
 RUS Date: 9/29/24  
 RUS Date: 9/30/24  
 RUS Date: 10/1/24  
 RUS Date: 10/2/24  
 RUS Date: 10/3/24  
 RUS Date: 10/4/24  
 RUS Date: 10/5/24  
 RUS Date: 10/6/24  
 RUS Date: 10/7/24  
 RUS Date: 10/8/24  
 RUS Date: 10/9/24  
 RUS Date: 10/10/24  
 RUS Date: 10/11/24  
 RUS Date: 10/12/24  
 RUS Date: 10/13/24  
 RUS Date: 10/14/24  
 RUS Date: 10/15/24  
 RUS Date: 10/16/24  
 RUS Date: 10/17/24  
 RUS Date: 10/18/24  
 RUS Date: 10/19/24  
 RUS Date: 10/20/24  
 RUS Date: 10/21/24  
 RUS Date: 10/22/24  
 RUS Date: 10/23/24  
 RUS Date: 10/24/24  
 RUS Date: 10/25/24  
 RUS Date: 10/26/24  
 RUS Date: 10/27/24  
 RUS Date: 10/28/24  
 RUS Date: 10/29/24  
 RUS Date: 10/30/24  
 RUS Date: 10/31/24  
 RUS Date: 11/1/24  
 RUS Date: 11/2/24  
 RUS Date: 11/3/24  
 RUS Date: 11/4/24  
 RUS Date: 11/5/24  
 RUS Date: 11/6/24  
 RUS Date: 11/7/24  
 RUS Date: 11/8/24  
 RUS Date: 11/9/24  
 RUS Date: 11/10/24  
 RUS Date: 11/11/24  
 RUS Date: 11/12/24  
 RUS Date: 11/13/24  
 RUS Date: 11/14/24  
 RUS Date: 11/15/24  
 RUS Date: 11/16/24  
 RUS Date: 11/17/24  
 RUS Date: 11/18/24  
 RUS Date: 11/19/24  
 RUS Date: 11/20/24  
 RUS Date: 11/21/24  
 RUS Date: 11/22/24  
 RUS Date: 11/23/24  
 RUS Date: 11/24/24  
 RUS Date: 11/25/24  
 RUS Date: 11/26/24  
 RUS Date: 11/27/24  
 RUS Date: 11/28/24  
 RUS Date: 11/29/24  
 RUS Date: 11/30/24  
 RUS Date: 12/1/24  
 RUS Date: 12/2/24  
 RUS Date: 12/3/24  
 RUS Date: 12/4/24  
 RUS Date: 12/5/24  
 RUS Date: 12/6/24  
 RUS Date: 12/7/24  
 RUS Date: 12/8/24  
 RUS Date: 12/9/24  
 RUS Date: 12/10/24  
 RUS Date: 12/11/24  
 RUS Date: 12/12/24  
 RUS Date: 12/13/24  
 RUS Date: 12/14/24  
 RUS Date: 12/15/24  
 RUS Date: 12/16/24  
 RUS Date: 12/17/24  
 RUS Date: 12/18/24  
 RUS Date: 12/19/24  
 RUS Date: 12/20/24  
 RUS Date: 12/21/24  
 RUS Date: 12/22/24  
 RUS Date: 12/23/24  
 RUS Date: 12/24/24  
 RUS Date: 12/25/24  
 RUS Date: 12/26/24  
 RUS Date: 12/27/24  
 RUS Date: 12/28/24  
 RUS Date: 12/29/24  
 RUS Date: 12/30/24  
 RUS Date: 12/31/24

**Scale:** 1" = 200'

**Sheet:** 3 of 13

**UTM COORDINATES MAY BE PRESENT. THE CONTRACTOR IS SOLELY RESPONSIBLE FOR LOCATING PRIOR TO CONSTRUCTION.**



State: South Dakota  
 County: Fall River  
 Twp: 5S  
 Range: 5E

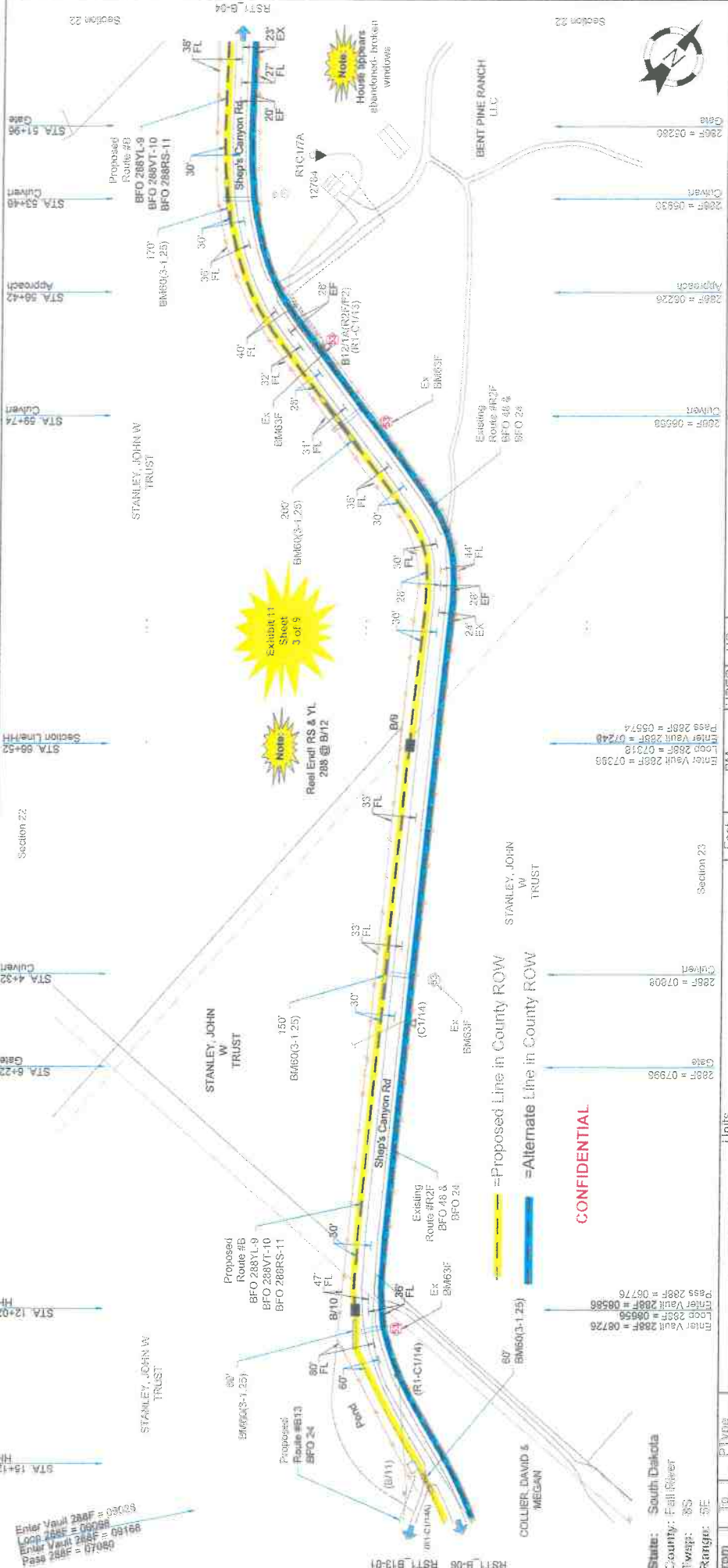
Legend:  
 = Proposed Line in County ROW  
 = Alternate Line in County ROW

PT/BL	To	P Type	Units	Feet	GM	HSFO	HC	W	XX	Remarks
(438)	5-5107-4	W/PT/360-36V	BFO 288A0 & BFO 288RS & BFO 288VT & BFO 288YL D	1480	250(18)	1	1	1	1	EX BHP(3024338)T
	5-5107-4		BFO 288RS1	210	50					
	5-5107-4		BFO 288V1	210	60(1.25)	156				
	5-5107-4		BFO 288YL1	210	60(1.25)	170				
	5-5107-4		BFO 74	2056	60(1.25)	250				
	5-5107-4		BFO 288AQ1	210	60(4-1.25)	80				
	5-5107-4		BFO 288AQ	70	60(4-1.25)	150				
	5-5107-4		BFO 288AQ	70	60(4-1.25)	150				
	5-5107-4		BFO 288RS & BFO 288RS & BFO 288VT & BFO 288YL D	1746	250(18)	1				
	5-5107-4		BFO 288RS1	210	250(18)	1				
	5-5107-4		BFO 288V1	210	55	1				
	5-5107-4		BFO 288YL1	210	55	1				
	5-5107-4		BFO 144	294	60(1.25)	90				LCOP
	5-5107-4		BFO 288AQ1	210	60(4-1.25)	60				
	5-5107-4		BFO 288AQ	70	60(4-1.25)	150				
	5-5107-4		BFO 288RS	70	60(4-1.25)	150				

As Staked Golden West Telecommunications  
 Name: RPTL\_B04  
 WC: 100 Spools 120001 FT/10  
 Reach: 100 Spools  
 Notes: b  
 ROW:

Submitted By: J.S. Date: 2/26/24  
 Prepared By: J.S. Date: 2/26/24  
 Reviewed By: J.S. Date: 2/26/24  
 Approved By: J.S. Date: 2/26/24  
 As Built By: J.S. Date: 2/26/24

Scale: 1" = 500'  
 Sheet: 4 of 13



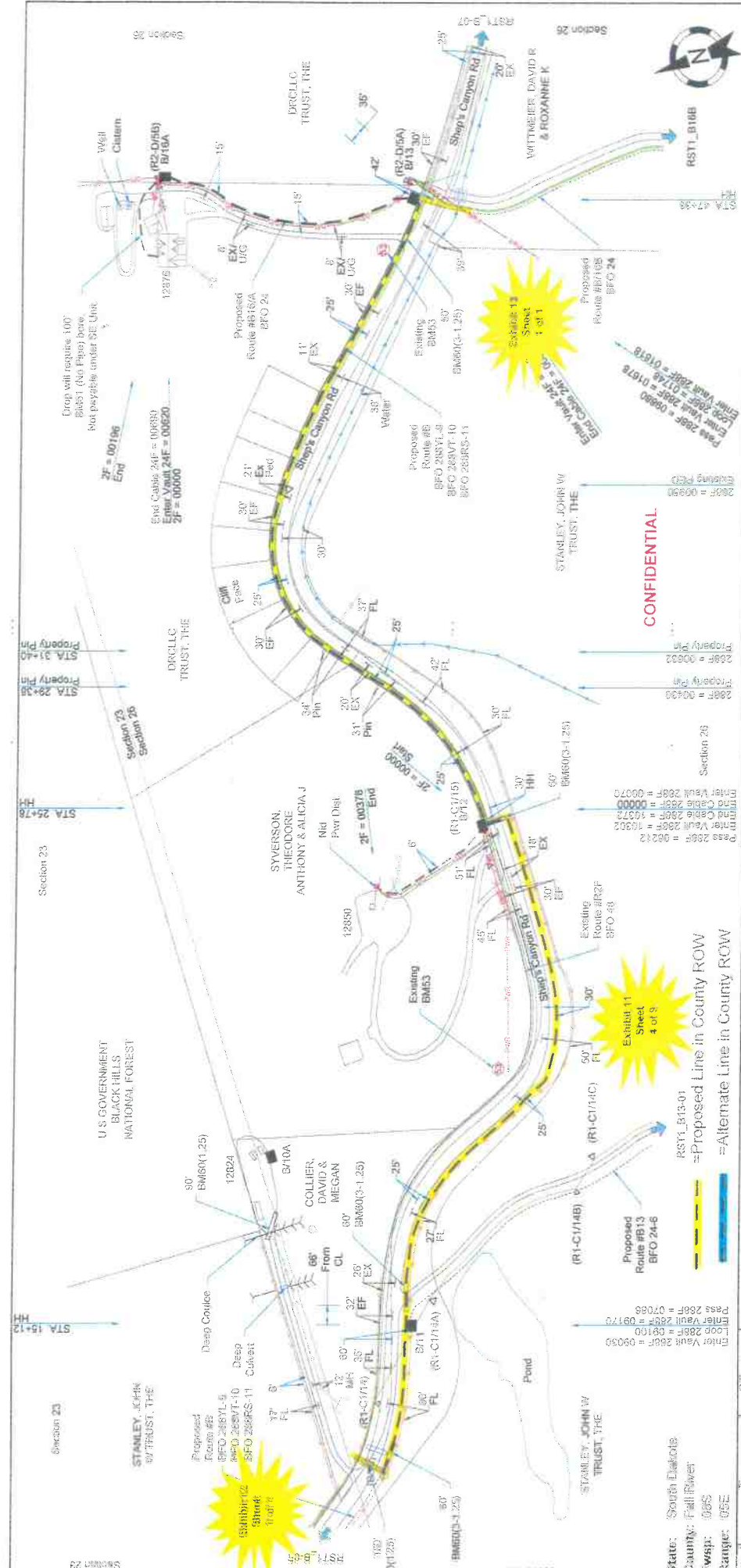
From	To	P Type	Units	Feet	BM	HRFO	HO	Remarks
588	589	BHF(36x60x36)1	BFO 288RS & BFO 288VT & BFO 288YL D	1444	2(560)(6)	1	1	
589	590	BFO 288VT		470	55	1		
590	591	BFO 288YL		470	60(3-1.25)	100		
591	592	BFO 288RS		470	60(3-1.25)	170		REEL END! RS & YL 288
592	593	BFO 288RS		70	60(3-1.25)	200		
593	594	BFO 288YL		70				
594	595	BFO 288RS		70				
595	596	BFO 288YL		70				
596	597	BHF(36x60x36)1	BFO 288RS & BFO 288VT & BFO 288YL D	1018	2(56)(6)	1	1	
597	598	BFO 288VT		150	55	1		
598	599	BFO 288YL		150	60(3-1.25)	150		
599	600	BFO 288RS		150				
600	601	BFO 288RS		70				
601	602	BFO 288RS		70				

State: South Dakota  
 County: Fall River  
 Twp: 35S  
 Range: 5E

As Staked  
 Golden Valley  
 Telephone  
 Name: RST 1, B-05  
 W/O: Her Springs 125904 FTH  
 Exc: Her Springs  
 Route: B  
 ROW:

Sheet 5 of 13  
 Scale 1" = 200'

NOTICE: BURIED FACILITIES MAY BE PRESENT. THE CONTRACTOR IS SOLELY RESPONSIBLE FOR LOCATING PRIOR TO CONSTRUCTION.



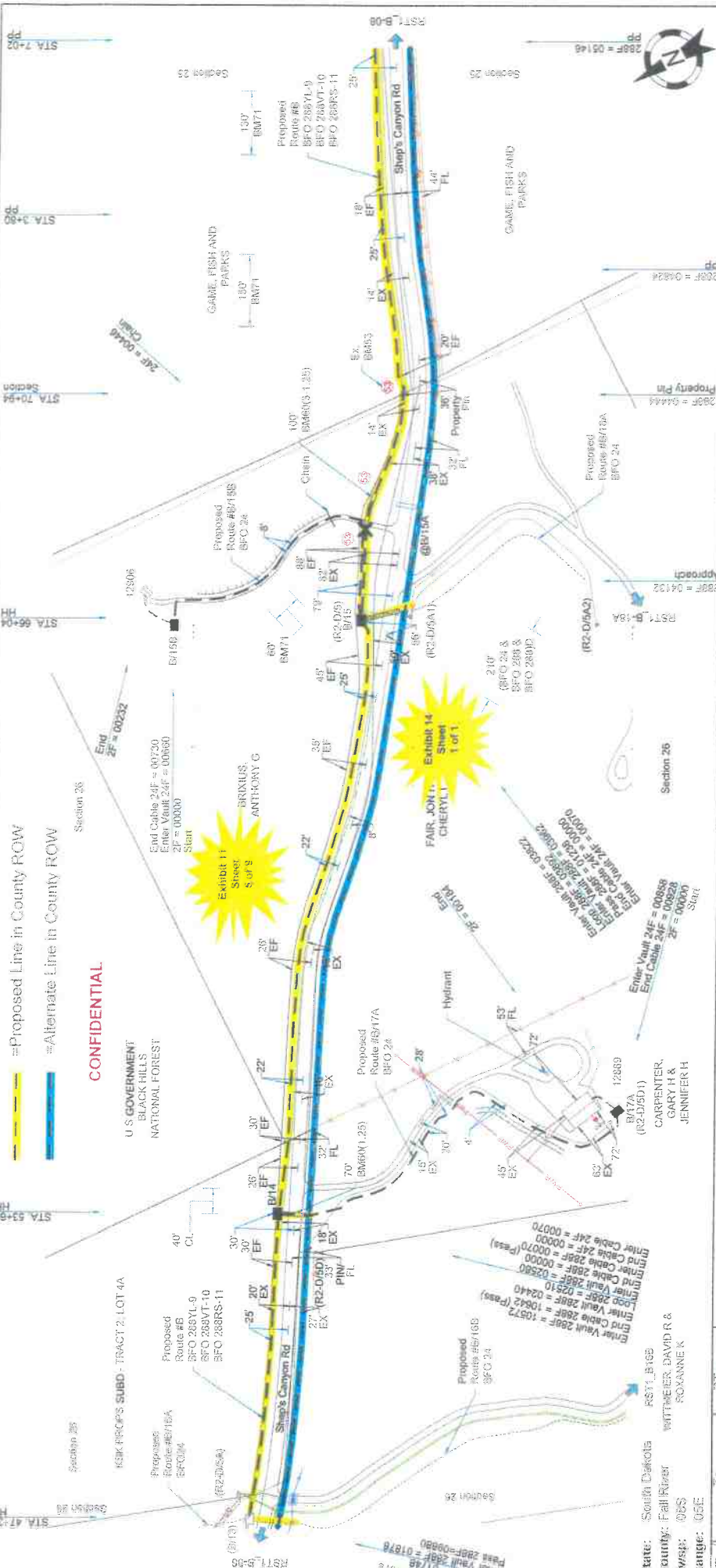
**As Staked**  
**Golden West Telecommunications**  
 Name: RST1\_B108  
 WFO: Hot Springs 125001 F114  
 Exch: Hot Springs  
 Route: B  
 ROW:

**Scale: 1" = 200'**  
**Sheet 6 of 13**

Station	From	To	Units	EM	HFO	HO	NID	Remarks
28+38	28+38	28+38	BFO 24	24(0/0)	1	1	1	
28+38	28+38	28+38	BFO 24	55	1	1	1	
28+38	28+38	28+38	BFO 24	60(1 25)	50	1	1	
28+38	28+38	28+38	BFO 24	60(1 25)	90	1	1	
28+38	28+38	28+38	BFO 24	60(1 25)	100	1	1	
28+38	28+38	28+38	BFO 24	83	1	1	1	(ONT)
28+38	28+38	28+38	BFO 24	16	1	1	1	
28+38	28+38	28+38	BFO 24	24(0/0)	1	1	1	
28+38	28+38	28+38	BFO 24	55	1	1	1	
28+38	28+38	28+38	BFO 24	60(1 25)	1	1	1	
28+38	28+38	28+38	BFO 24	60(1 25)	1	1	1	
28+38	28+38	28+38	BFO 24	70	1	1	1	
28+38	28+38	28+38	BFO 24	1012	1	1	1	

**Legend:**  
 - Proposed Line in County ROW  
 - Alternate Line in County ROW

**Notes:**  
 - Drop will require 100' class 1 (90 Pipe) bore. Mat payable under SE Unit.  
 - End Cable 24F = 00689  
 - End Cable 24F = 00650  
 - 2F = 00106  
 - 2F = 00000



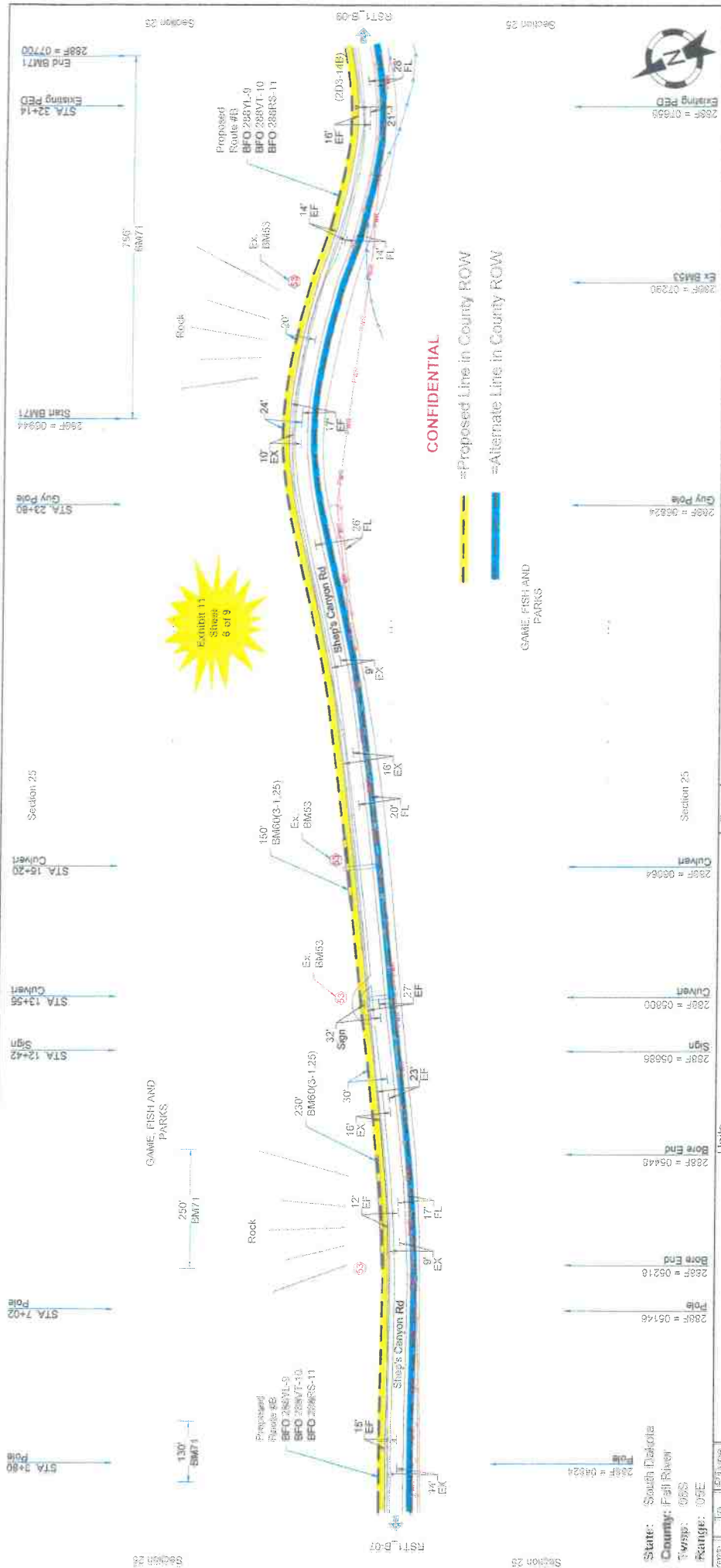
TO	FROM	Pipe	Units	Feet	BM	HBFO	HO	N/D	Remarks
B/13	B/14	BHF(36x60x36)	BFO 288RS & BFO 288VT & BFO 288YL D	622	2(5)(6)	1	288	1	
B/14	B/15	BHF(36x60x36)	BFO 288RS	70	55	1	(2-288)	1	
B/15	B/16	BHF(36x60x36)	BFO 288RS	70			(2-288)(24)	1	
B/16	B/17	BHF(36x60x36)	BFO 288RS & BFO 288VT & BFO 288YL D	1242	2(5)(6)(6)	1	(2-288)(2-24)	1	
B/17	B/18	BHF(36x60x36)	BFO 288RS	70	55	1		1	
B/18	B/19	BHF(36x60x36)	BFO 288RS	70			(24)(2)	1	
B/19	B/20	BHF(36x60x36)	BFO 288VT	70	55	1		1	
B/20	B/21	BHF(36x60x36)	BFO 24	70				1	
B/21	B/22	BHF(36x60x36)	BFO 288 & BFO 288VT & BFO 288YL & BFO 24 D	210					
B/22	B/23	BHF(36x60x36)	BFO 24	688	2(5)(6)(6)	1	(24)(2)	1	
B/23	B/24	BHF(36x60x36)	BFO 24	70	55	1		1	
B/24	B/25	BHF(36x60x36)	BFO 24	60(1.25)	70			1	

As Staked  
 Golden West  
 Telecommunications  
 Name: RST1\_B01  
 WD: Hot Springs 120001 FTTH  
 Exch: Hot Springs  
 Route: B  
 ROW:

Staked By: R.G. Date: 3/22/23  
 Revised By: M.W. Date: 3/16/24  
 Checked By: Date:   
 Revised By: Date:   
 Plotted By: Date:   
 As Built By: Date:

Scale: 1" = 200'  
 Sheet 7 of 13

UPON BEHELD FACILITIES MAY BE PRESENT. THE CONTRACTOR IS SOLELY RESPONSIBLE FOR LOCATING PRIOR TO CONSTRUCTION.



**As Staked:**  
**Golden West Telecommunications**  
 Name: WTL\_1406  
 W/O: Hot Springs T25001 FTTH  
 Exch: Hot Springs  
 Route: B  
 ROW:

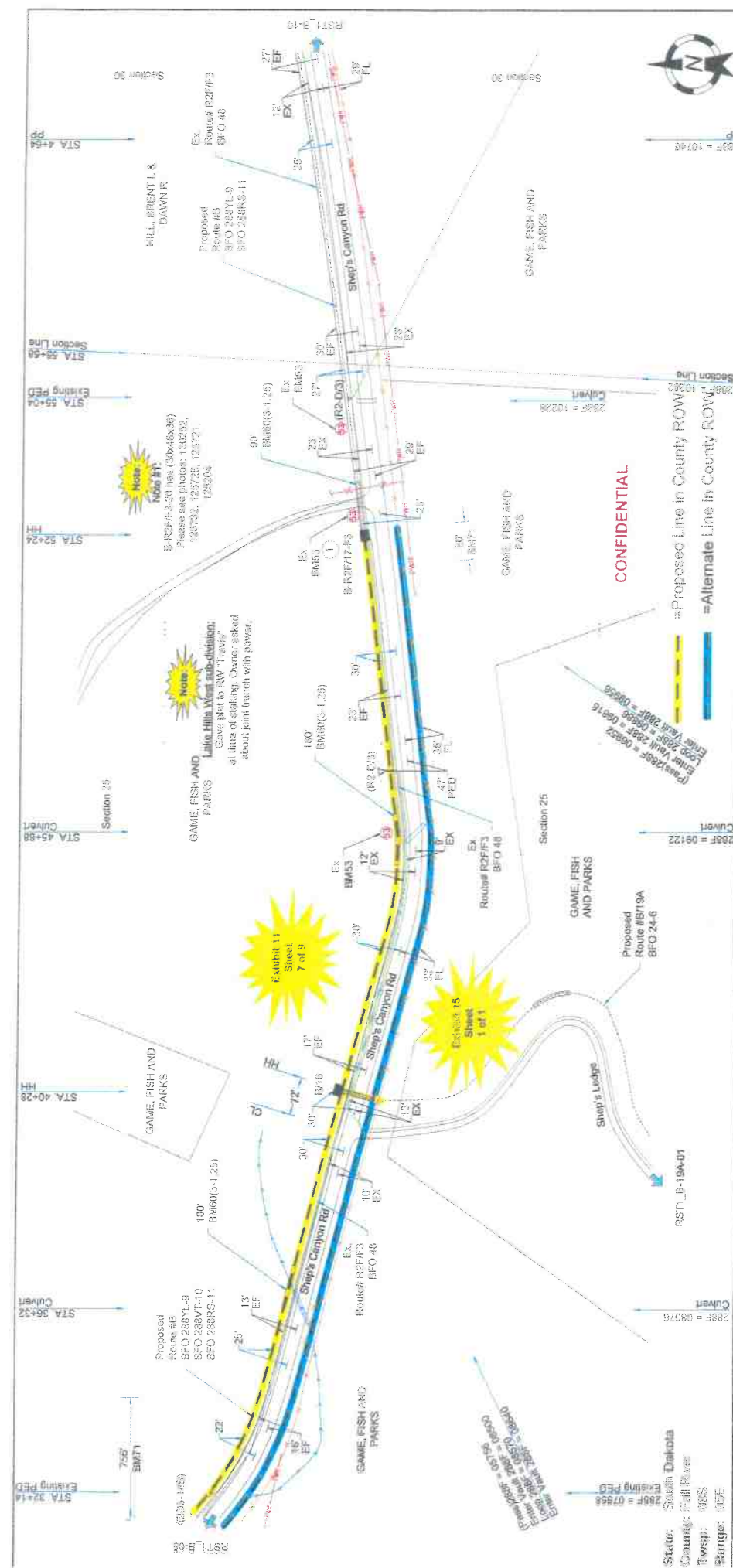
Staked By:	ESG	Date:	3/16/24
Reviewed By:	SLW	Date:	3/16/24
Reviewed By:		Date:	
Reviewed By:		Date:	
Proposed By:		Date:	
As Built By:		Date:	

Stake #	Station	Description
2887	07290	EX BM53
2887	06824	Guy Pole
2887	06064	Culvert
2887	05800	Culvert
2887	05895	Sign
2887	05448	Bore End
2887	05210	Bore End
2887	05146	Tie
2887	04824	Tie

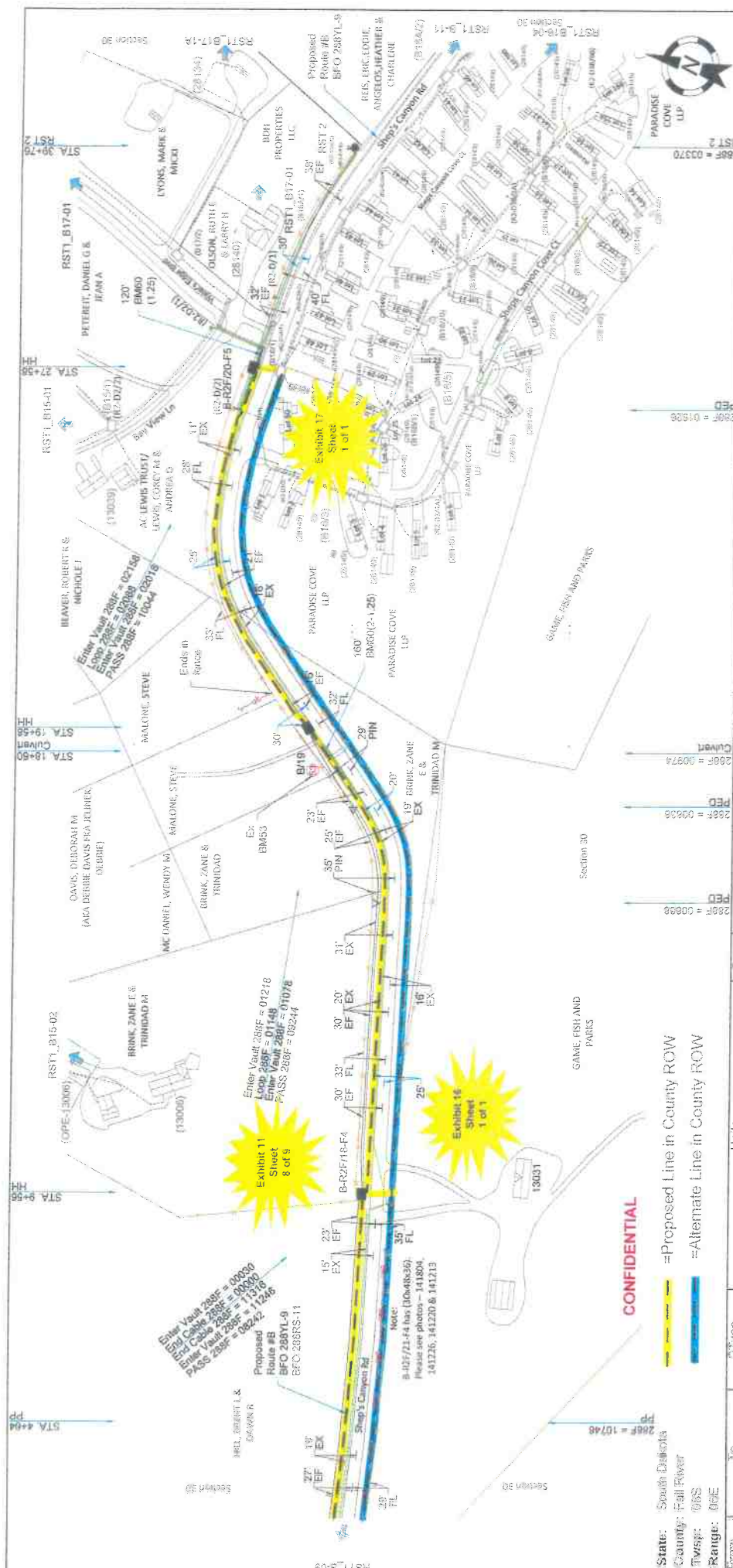
Sheet	B	of	13
UPON BURIED FACILITIES MAY BE PRESENT. THE CONTRACTOR IS SOLELY RESPONSIBLE FOR LOCATING PRIOR TO CONSTRUCTION.			

State: South Dakota  
 County: Fall River  
 Twp: 06S  
 Range: 05E





Form	To	Units	Feet	BM	HO	XX	Remains
B-RF07-F3	BHF (36x60x36)	BFO 288VT & BFO 288YL D	3665	2(5/6)(6)	1	(2-288)(24)	1
B-RF07-F3	BHF (36x60x36)	BFO 288VT	650	53	2		
B-RF07-F3	BHF (36x60x36)	BFO 288YL	650	55	1		
B-RF07-F3	BHF (36x60x36)	BFO 288RS	650	60(3-1-25)	100		
B-RF07-F3	BHF (36x60x36)	BFO 288RS	70	60(3-1-25)	150		
B-RF07-F3	BHF (36x60x36)	BFO 288YL	70	60(3-1-25)	180		
B-RF07-F3	BHF (36x60x36)	BFO 288RS	70	60(3-1-25)	230		
B-RF07-F3	BHF (36x60x36)	BFO 288YL	70	71	1286		
B-RF07-F3	BHF (36x60x36)	BFO 288RS & BFO 288VT & BFO 288YL D	955	2(5/6)(6)	1		
B-RF07-F3	BHF (36x60x36)	BFO 288YL	130	55	1		
B-RF07-F3	BHF (36x60x36)	BFO 288RS	130	60(3-1-25)	100		
B-RF07-F3	BHF (36x60x36)	BFO 288RS	690	71	30		
B-RF07-F3	BHF (36x60x36)	BFO 288VT	70				
B-RF07-F3	BHF (36x60x36)	BFO 288RS	70				



**State:** South Dakota  
**County:** Fall River  
**Twp:** 06S  
**Range:** 06E

**As Staked:**  
**Golden Hunt**  
**Talons**  
 Name: RSTL\_B17-01  
 WO: Fox Springs T26601 FTTH  
 Each: Fox Springs  
 Route: B  
 ROW:

Station: 016 Date: 10/20/24  
 Revised By: BFW Date: 02/14/24  
 Revised By: Date:  
 Revised By: Date:  
 Placed By: Date:  
 As Staked By: Date:

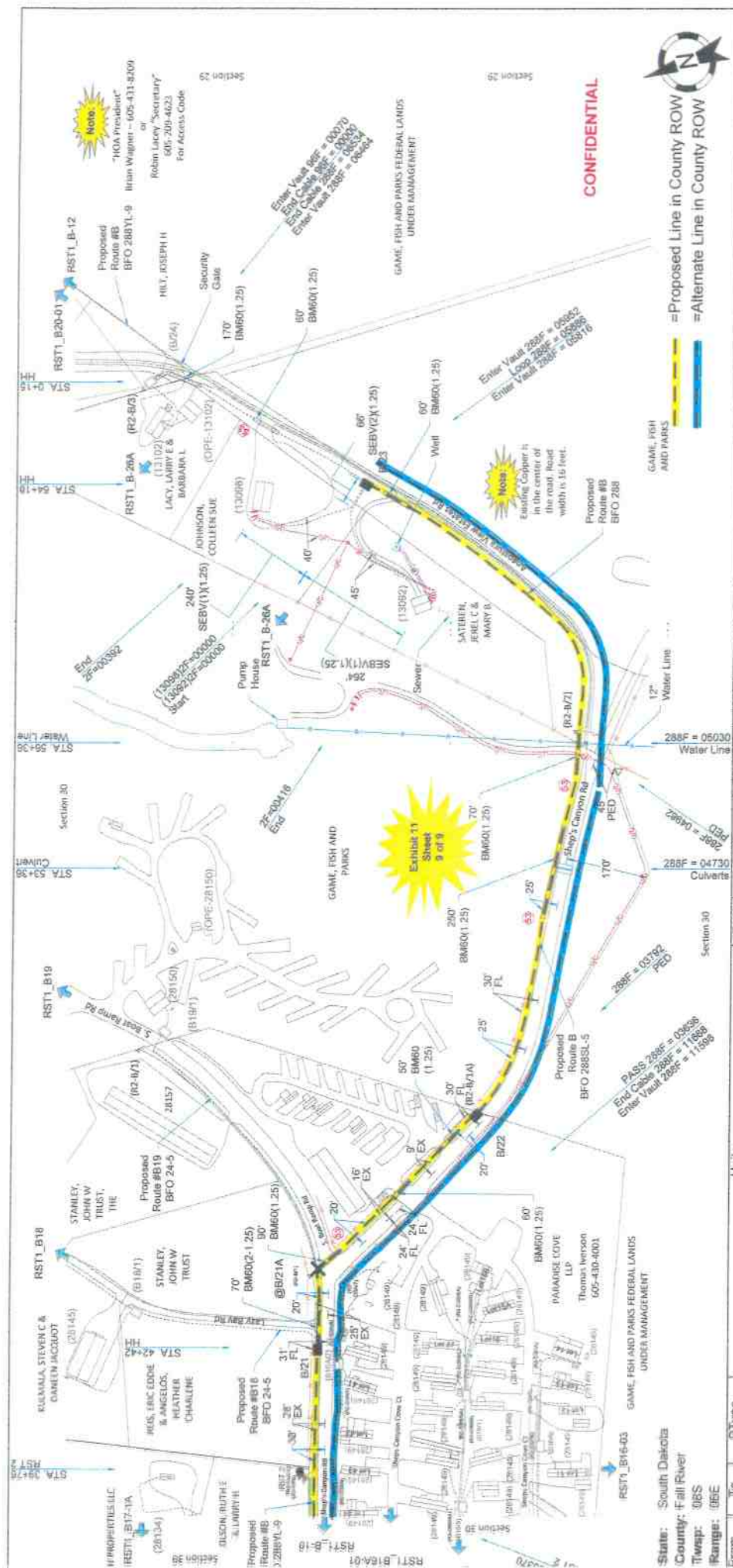
Scale: 1" = 200'  
 Sheet 10 of 13

From	To	P Type	Units	BM	HBFO	HO	NID	W	XX	Remarks
B-R2F17-B-F4	B-R2F17-B-F4	BHF(36x60x36)1	BFO 288RS & BFO 288YL D	2(68)(8) 1					BHF	Replaced EX (20x45x36)
B-R2F18-F4	B-R2F18-F4	BFO 48	BFO 288RS	95 1						
B-R2F19-F4	B-R2F19-F4	BFO 70	BFO 288RS	60(2-1 25) 90						WO T11232
B-R2F20-F4	B-R2F20-F4	BFO 70	BFO 288RS							
B-R2F21-F4	B-R2F21-F4	SEO 210-500	SEO 210-500	83 1			(ONT)			
B-R2F22-F4	B-R2F22-F4	SEB(31.25)	SEB(31.25)							
B-R2F23-F4	B-R2F23-F4	BHF(36x60x36)1	BFO 288RS & BFO 288YL D	269						
B-R2F24-F4	B-R2F24-F4	BFO 48	BFO 288RS	848 2(6)(6) 1						
B-R2F25-F4	B-R2F25-F4	BFO 70	BFO 288RS	160 45 1						
B-R2F26-F4	B-R2F26-F4	BFO 70	BFO 288RS	160 60(2-1 25) 160						
B-R2F27-F4	B-R2F27-F4	BFO 70	BFO 288RS	70						

**CONFIDENTIAL**

— Proposed Line in County ROW  
 — Alternate Line in County ROW

ACTION BURIED FACILITIES MAY BE PRESENT. THE CONTRACTOR IS SOLELY RESPONSIBLE FOR LOCATING PRIOR TO CONSTRUCTION.



**As Staked**  
**Golden West Telecommunications**  
 Name: RST1\_B-11  
 WO: Hot Springs 725001 FTW  
 Eject: Hot Springs  
 ROW: B

Scale: 1" = 200'

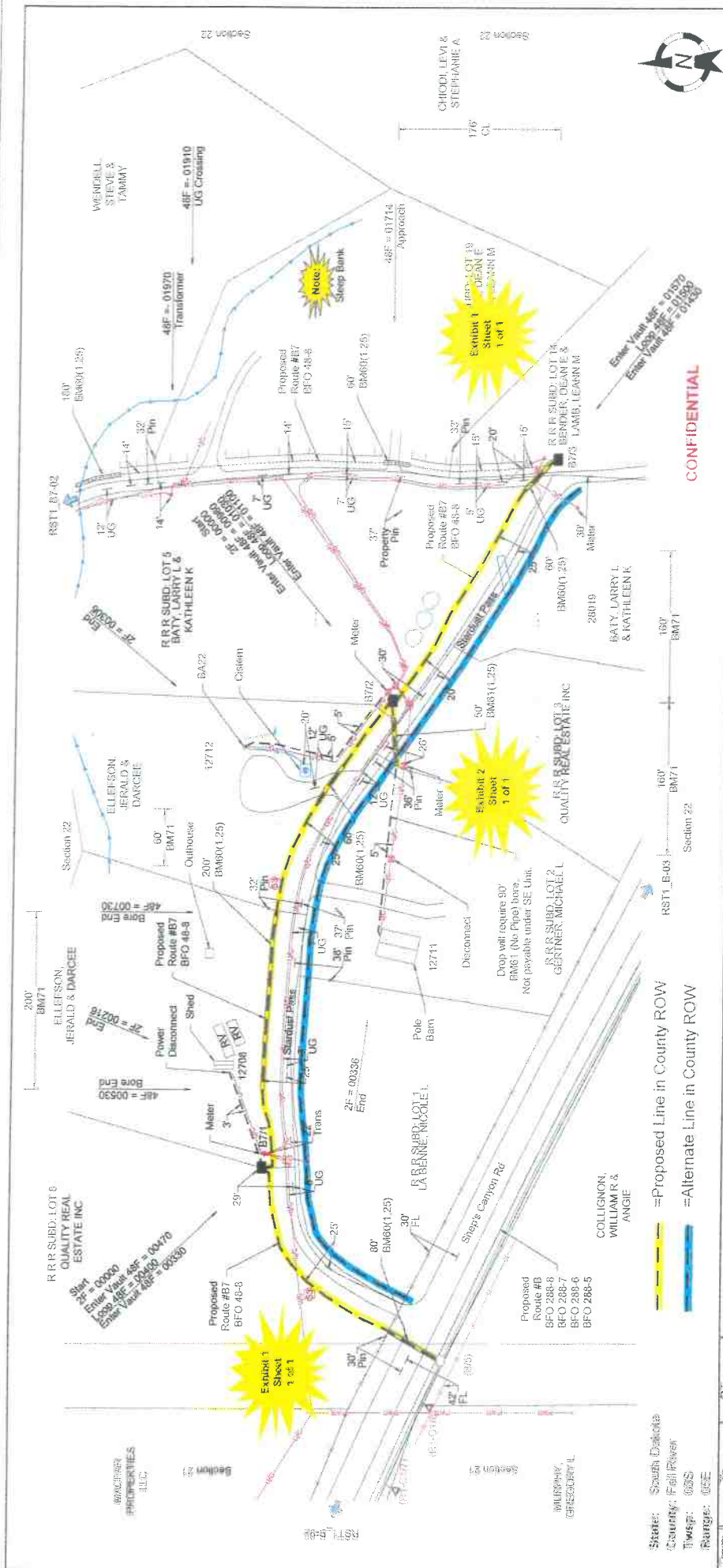
Sheet 11 of 13

Station	To	From	pType	Units	Feet	BM	HO	XX	Remarks
288YL-1	B/C1	B/C1	BHF (36x60x36)T	BFO 288YL	1438	2150(0)	1	288	BHF 1
288YL-2	B/C2	B/C2	BHF (36x60x36)T	BFO 288YL	120	55	1	288	BHF 1
288YL-3	B/C3	B/C3	BHF (36x60x36)T	BFO 288YL	70	60(1.25)	120		
288YL-4	B/C4	B/C4	BHF (36x60x36)T	BFO 24	70				
288YL-5	B/C5	B/C5	BHF (36x60x36)T	BFO 288YL & BFO 24 D	100				
288YL-6	B/C6	B/C6	BHF (36x60x36)T	BFO 288YL	206	2150(0)	1	288	BHF 1
288YL-7	B/C7	B/C7	BHF (36x60x36)T	BFO 288YL	270	53	1	288	BHF 1
288YL-8	B/C8	B/C8	BHF (36x60x36)T	BFO 288YL	70	55	1	288	BHF 1
288YL-9	B/C9	B/C9	BHF (36x60x36)T	BFO 288YL	60(1.25)	50			
288YL-10	B/C10	B/C10	BHF (36x60x36)T	BFO 288YL	60(1.25)	60			
288YL-11	B/C11	B/C11	BHF (36x60x36)T	BFO 288YL	60(1.25)	90			
288YL-12	B/C12	B/C12	BHF (36x60x36)T	BFO 288YL	60(2.1.25)	70			
288YL-13	B/C13	B/C13	BHF (36x60x36)T	BFO 288YL	1354	2150(0)	1	288	BHF 1
288YL-14	B/C14	B/C14	BHF (36x60x36)T	BFO 288YL	300	53	2	288	BHF 1

OPTION-BEARING FACILITIES MAY BE PRESENT. THE CONTRACTOR IS SOLELY RESPONSIBLE FOR LOCATING PRIOR TO CONSTRUCTION.



# Evening Star Trail



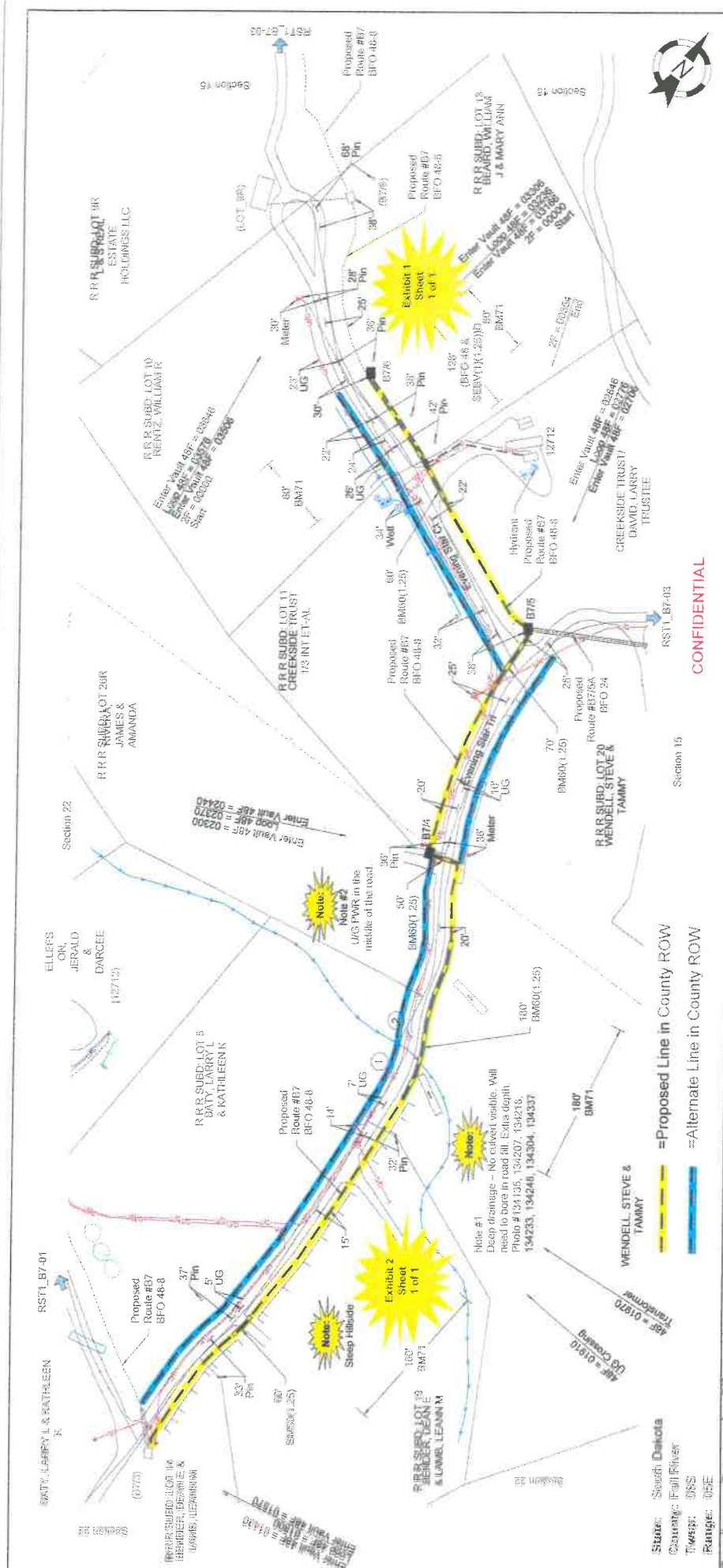
**As Staked**  
**Golden West Telecommunications**  
 Name: RST1\_B-01  
 WO: Red Springs 25001 P114  
 Exdt: Her Spans  
 Route: B7  
 ROW:

Staked By:	DATE:	Drawn:	DATE:
REVISION BY:	DATE:	REVISION BY:	DATE:
REVISION BY:	DATE:	REVISION BY:	DATE:
AS BUILT BY:	DATE:	AS BUILT BY:	DATE:

Staked By:	DATE:	Drawn:	DATE:
REVISION BY:	DATE:	REVISION BY:	DATE:
REVISION BY:	DATE:	REVISION BY:	DATE:
AS BUILT BY:	DATE:	AS BUILT BY:	DATE:

Station	Type	Units	Feet	EA	BM	NID	Remarks
10+00	BHT (20648236)1	BFO 48	330		2(6)0(8)	1	
10+50	BHT (20648236)1	BFO 48	80		53	1	
11+00	BHT (20648236)1	BFO 48			55	1	
11+50	BHT (20648236)1	BFO 48			60(1.25)	80	
12+00	BHT (20648236)1	BFO 48			71	420	
12+50	BHT (20648236)1	BFO 48			61(1.25)	50	(ONIT)
13+00	BHT (20648236)1	BFO 48			83	1	

CAUTION: FOUND FACILITIES MAY BE PRESENT. THE CONTRACTOR IS SOLELY RESPONSIBLE FOR LOCATING PRIOR TO CONSTRUCTION.



State: South Dakota  
 County: Fall River  
 T46S7R  
 Range: 05E

As Staked  
 Golden West  
 Telecommunications  
 Name: NSTL\_B7-02  
 W/O: Ben Springs 78601 FTTH  
 Excite: Ben Springs  
 Route: B7  
 R/W: B7

Checked By: JLD Date: 02/27/24  
 Drawn By: JLD Date: 02/27/24  
 Revised By: JLD Date: 02/27/24  
 Revised By: JLD Date: 02/27/24  
 As Built By: JLD Date: 02/27/24

Station	Units	BM	HBFO	NID	Remarks
1+00	580	2159(0)	1		
1+10	280	55	1		
1+20	60(1.25)	50	60		
1+30	60(1.25)	180	60		
1+40	71	340			
1+50	336	2159(0)	1		
1+60	70	55	1		
1+70	400	2159(0)	1	(48)	
1+80	60	55	1	60	
1+90	71	80			
2+00	1	83	1	(0NF)	

Scale: 1" = 100'

Sheet 2 of 3

CONFIDENTIAL

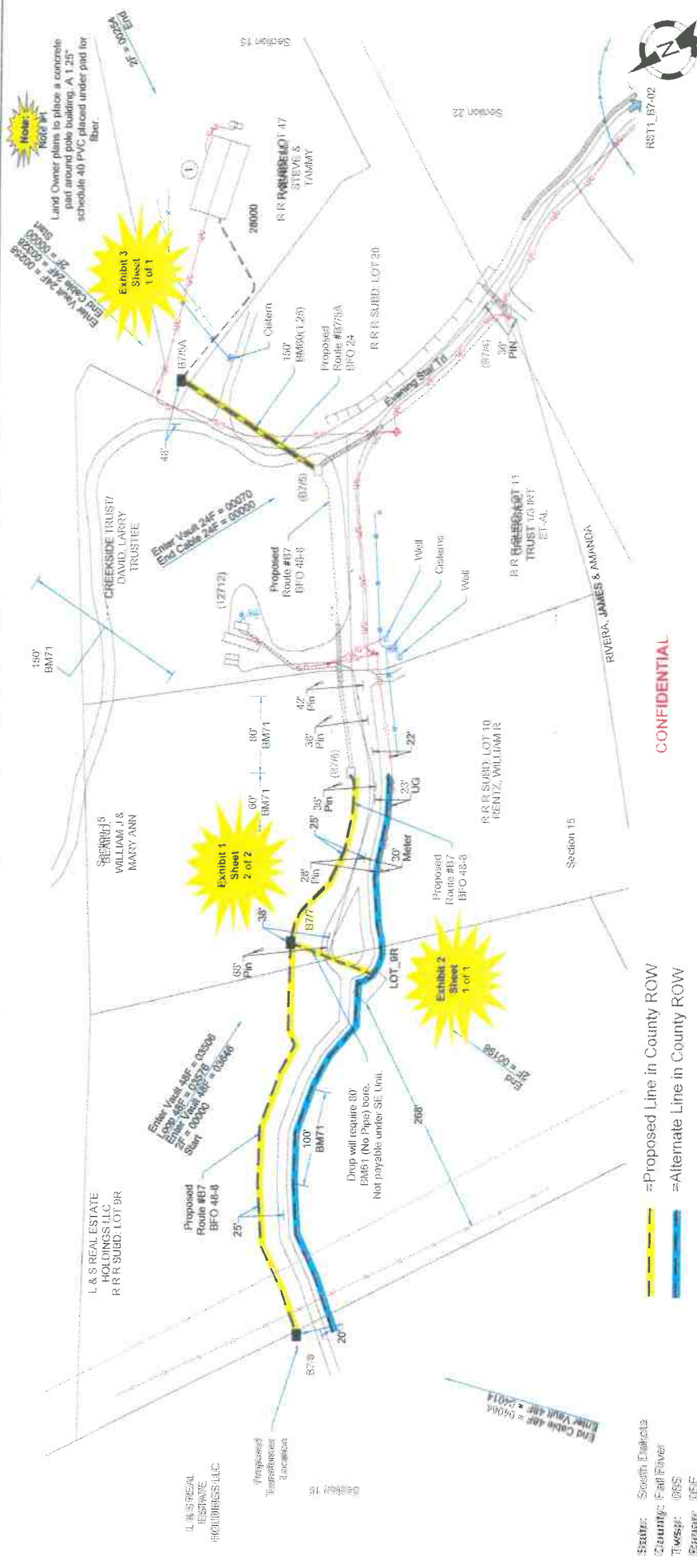
= Proposed Line in County ROW  
 = Alternate Line in County ROW

NOTE #1: Deep drainage - No curvet visible. Will need to bore in road all. Extra depth. Pinos # 151735, 134207, 134215, 134233, 134246, 134304, 134337

NOTE #2: U/G PWR in the middle of the road

NOTE #3: Steep hillside

SECTION 15



**As Staked**  
**Golden Road**  
**Tolson**  
 Name: RST1\_B7-02  
 W.C.: Bill Springs  
 Each: Bill Springs  
 Route: 67  
 ROW:

Station	From	To	Remarks
150'	BM71	150'	
42'	Pin	42'	
38'	Pin	38'	
28'	Pin	28'	
25'	Pin	25'	
20'	Pin	20'	
100'	BM71	100'	
112'			
178'			
150'			
71'			
83'			

Station	From	To	Remarks
150'	BM71	150'	
42'	Pin	42'	
38'	Pin	38'	
28'	Pin	28'	
25'	Pin	25'	
20'	Pin	20'	
100'	BM71	100'	
112'			
178'			
150'			
71'			
83'			

Station	From	To	Remarks
150'	BM71	150'	
42'	Pin	42'	
38'	Pin	38'	
28'	Pin	28'	
25'	Pin	25'	
20'	Pin	20'	
100'	BM71	100'	
112'			
178'			
150'			
71'			
83'			

Station	From	To	Remarks
150'	BM71	150'	
42'	Pin	42'	
38'	Pin	38'	
28'	Pin	28'	
25'	Pin	25'	
20'	Pin	20'	
100'	BM71	100'	
112'			
178'			
150'			
71'			
83'			

Station	From	To	Remarks
150'	BM71	150'	
42'	Pin	42'	
38'	Pin	38'	
28'	Pin	28'	
25'	Pin	25'	
20'	Pin	20'	
100'	BM71	100'	
112'			
178'			
150'			
71'			
83'			

Station	From	To	Remarks
150'	BM71	150'	
42'	Pin	42'	
38'	Pin	38'	
28'	Pin	28'	
25'	Pin	25'	
20'	Pin	20'	
100'	BM71	100'	
112'			
178'			
150'			
71'			
83'			

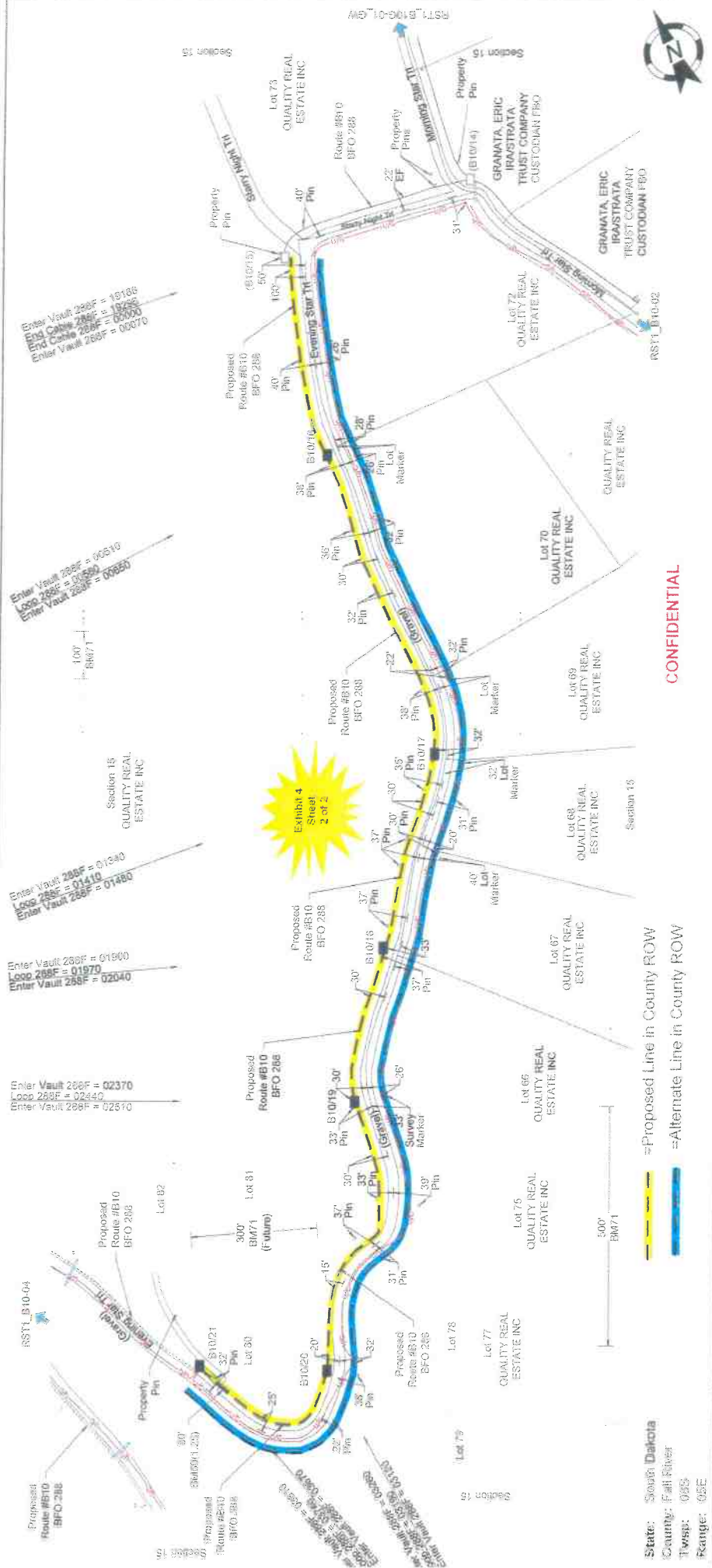
Station	From	To	Remarks
150'	BM71	150'	
42'	Pin	42'	
38'	Pin	38'	
28'	Pin	28'	
25'	Pin	25'	
20'	Pin	20'	
100'	BM71	100'	
112'			
178'			
150'			
71'			
83'			

SECTION 15  
 RIVERA, JAMES & AMANDA  
 R.R. SUBD. LOT 10  
 R.R. SUBD. LOT 11  
 R.R. SUBD. LOT 12  
 R.R. SUBD. LOT 13  
 R.R. SUBD. LOT 14  
 R.R. SUBD. LOT 15  
 R.R. SUBD. LOT 16  
 R.R. SUBD. LOT 17  
 R.R. SUBD. LOT 18  
 R.R. SUBD. LOT 19  
 R.R. SUBD. LOT 20  
 R.R. SUBD. LOT 21  
 R.R. SUBD. LOT 22  
 R.R. SUBD. LOT 23  
 R.R. SUBD. LOT 24  
 R.R. SUBD. LOT 25  
 R.R. SUBD. LOT 26  
 R.R. SUBD. LOT 27  
 R.R. SUBD. LOT 28  
 R.R. SUBD. LOT 29  
 R.R. SUBD. LOT 30  
 R.R. SUBD. LOT 31  
 R.R. SUBD. LOT 32  
 R.R. SUBD. LOT 33  
 R.R. SUBD. LOT 34  
 R.R. SUBD. LOT 35  
 R.R. SUBD. LOT 36  
 R.R. SUBD. LOT 37  
 R.R. SUBD. LOT 38  
 R.R. SUBD. LOT 39  
 R.R. SUBD. LOT 40  
 R.R. SUBD. LOT 41  
 R.R. SUBD. LOT 42  
 R.R. SUBD. LOT 43  
 R.R. SUBD. LOT 44  
 R.R. SUBD. LOT 45  
 R.R. SUBD. LOT 46  
 R.R. SUBD. LOT 47  
 R.R. SUBD. LOT 48  
 R.R. SUBD. LOT 49  
 R.R. SUBD. LOT 50

Scale: 1" = 100'  
 Sheet 3 of 3

CONFIDENTIAL

CONTRACTOR IS SOLELY RESPONSIBLE FOR LOCATING PRIOR TO CONSTRUCTION.



**As Staked**  
**Golden Road**  
**Tellico**  
 Name: RST1\_B10-03  
 Wb: Hot Springs T26601 PTH  
 Excit: Hot Springs  
 Route: B10  
 ROW:

Staked By: SAL Date: 2/16/24  
 Revised By: SAL Date: 12/2/23  
 Revised By: Date: Date:  
 Revised By: Date: Date:  
 Placed By: Date: Date:  
 As Built By: Date: Date:

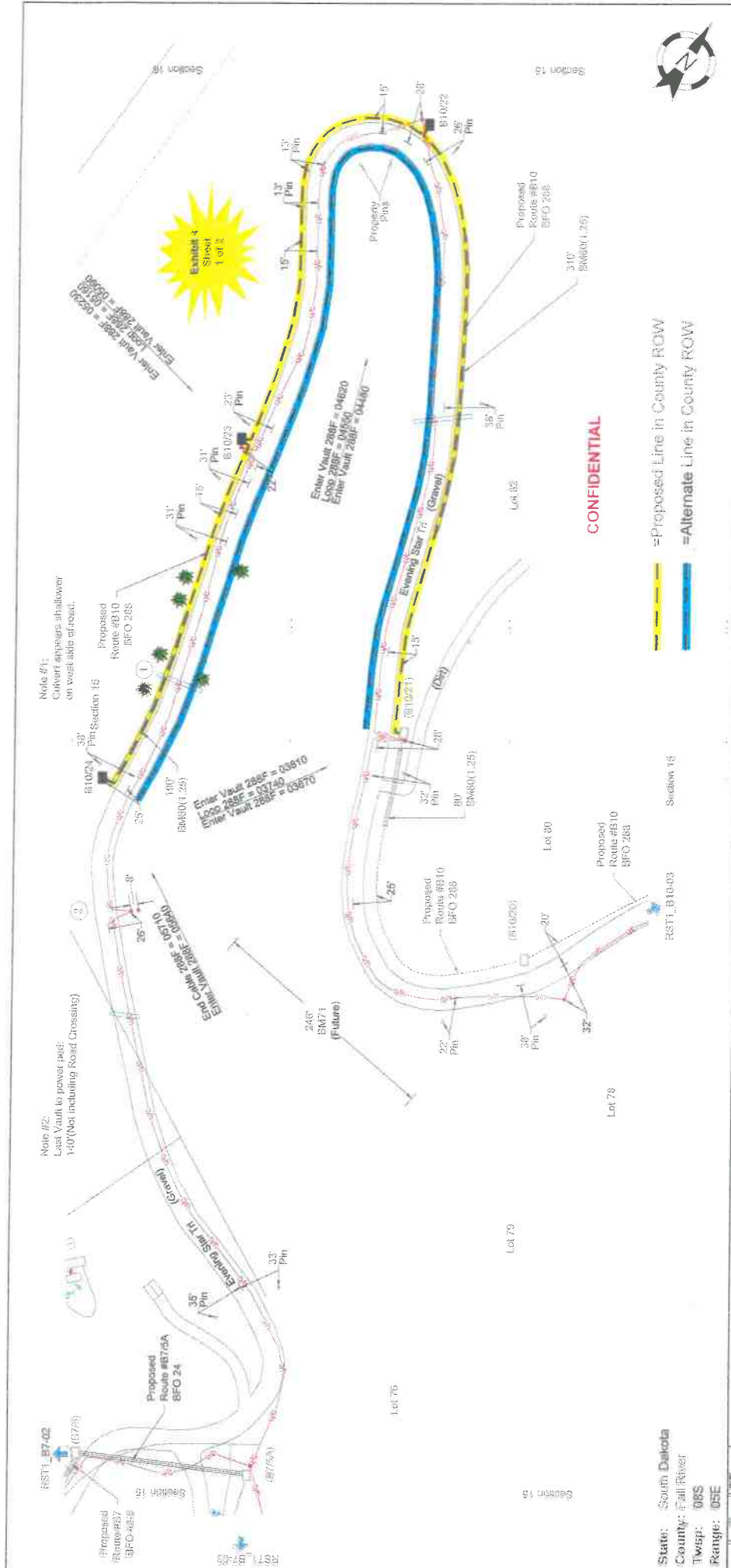
Scale: 1" = 200'  
 Sheet 3 of 4

From	To	Units	Feet	ERM	Remarks
10/15	510205	BFO 288	550	2(5)(b)(8) 1	
10/15	510215	BFO 288	55	55	
10/15	510217	BFO 288	820	2(5)(b)(8) 1	
10/15	510217	BFO 288	55	55	
10/15	510217	BFO 288	71	100	
10/17	510215	BFO 288	560	2(5)(b)(8) 1	
10/17	510215	BFO 288	55	55	
10/18	510219	BFO 288	470	2(5)(b)(8) 1	
10/18	510219	BFO 288	55	55	
10/18	510220	BFO 288	750	2(5)(b)(8) 1	
10/18	510220	BFO 288	55	55	
10/18	510220	BFO 288	71	500	

**CONFIDENTIAL**

ADDITIONAL BURIED FACILITIES MAY BE PRESENT. THE CONTRACTOR IS SOLELY RESPONSIBLE FOR LOCATING PRIOR TO CONSTRUCTION.





**As Sited**  
**Golden West Telecommunications**  
 Name: RSTL B10-04  
 WD: Red Springs T25001 FTTH  
 Exch: Red Springs  
 Router: B40  
 ROW:

Revised By:	Date:	Scale:
3/14	12/22/24	1" = 100'
Revised By:	Date:	
Revised By:	Date:	
Revised By:	Date:	

Station	Units	BM	Remarks
0201	BFO 288	215(6)8	
0202	BFO 288	55	
0203	BFO 288	60(1 25)	
0204	BFO 288	215(6)8	
0205	BFO 288	55	
0206	BFO 288	60(1 25)	
0207	BFO 288	190	

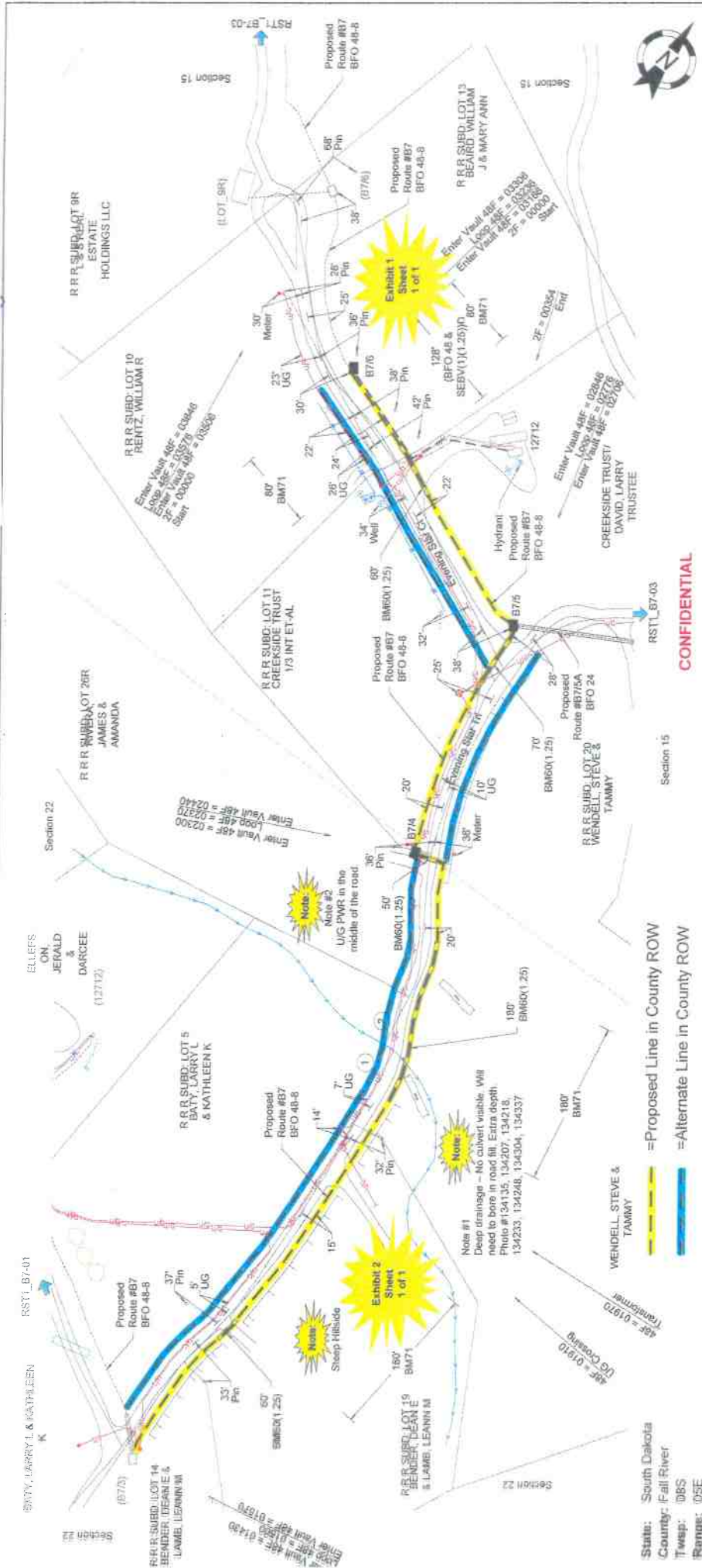
Station	Units	BM	Remarks
0201	BFO 288	215(6)8	
0202	BFO 288	55	
0203	BFO 288	60(1 25)	
0204	BFO 288	215(6)8	
0205	BFO 288	55	
0206	BFO 288	60(1 25)	
0207	BFO 288	190	

State: South Dakota  
 County: Fall River  
 Twp: 08S  
 Range: 05E

Note #1: Current appears shallower on west side of road.  
 Note #2: Last Vault to power pad: 1-57 (Not including Road Crossing)  
 Note #3: Enter Vault 288F = 03610  
 Note #4: Enter Vault 288F = 03670  
 Note #5: Enter Vault 288F = 03740  
 Note #6: Enter Vault 288F = 03670  
 Note #7: Enter Vault 288F = 04480  
 Note #8: Enter Vault 288F = 04530  
 Note #9: Enter Vault 288F = 04480

DTOR: BURIED FACILITIES MAY BE PRESENT. THE CONTRACTOR IS SOLELY RESPONSIBLE FOR LOCATING PRIOR TO CONSTRUCTION.

# Evening Star Court



**As Stated**  
**Golden West**  
**Telecommunications**  
 Name: 68311\_B7-02  
 W/O: R00 Springs 125961 FTTH  
 E/ct: Ice Spang  
 Route: E7  
 ROW:

Stationed By:	rcs	Date:
Revised By:	RLV	Date:
Checked By:	rcs	Date:
Plotted By:	rcs	Date:
As Rest By:	rcs	Date:

Scale: 1" = 100'  
 Sheet 2 of 3

Station	BM	HBFO	NID	Remarks
265(8)6	1			
55	1			
60(1.25)	50			
60(1.25)	60			
60(1.25)	180			
71	340			
215(8)6	1			
55	1			
60(1.25)	70			
215(8)6	1			(48)
60	55			
60(1.25)	60			
71	80			

Feet	BM	HBFO	NID	Remarks
338	215(8)6	1		
70	55	1		
400	215(8)6	1		(48)
60	55	1		
60(1.25)	60			
71	80			

Units	BM	HBFO	NID	Remarks
BFO 48	215(8)6	1		
BFO 48	55	1		
BFO 48	60(1.25)	50		
BFO 48	60(1.25)	60		
BFO 48	60(1.25)	180		
BFO 48	71	340		
BFO 48	215(8)6	1		
BFO 48	55	1		
BFO 48	60(1.25)	70		
BFO 48	215(8)6	1		(48)
BFO 48	60	55		
BFO 48	60(1.25)	60		
BFO 48	71	80		

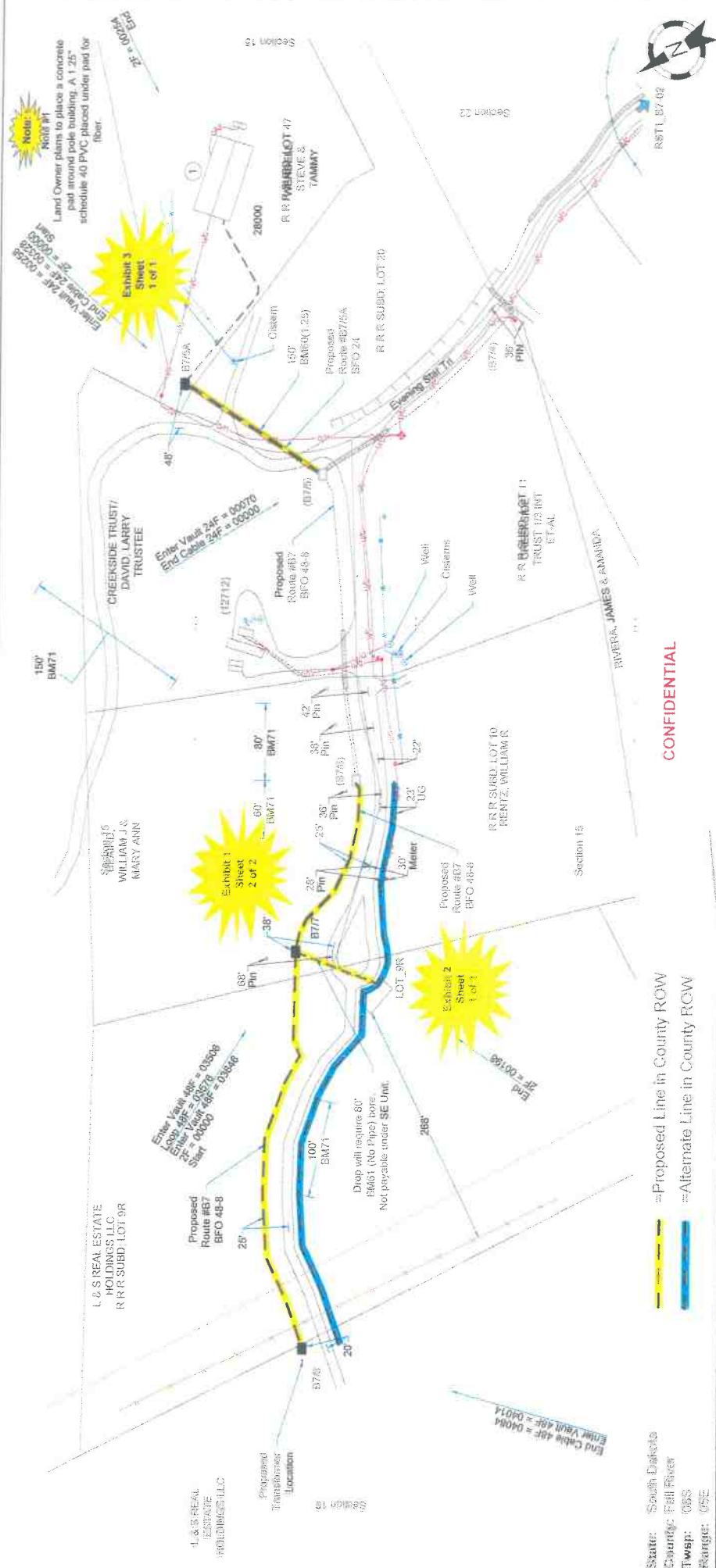
P Type	Units	BM	HBFO	NID	Remarks
BHF(30x48x36)T	BFO 48	215(8)6	1		
BHF(30x48x36)T	BFO 48	55	1		
BHF(30x48x36)T	BFO 48	60(1.25)	50		
BHF(30x48x36)T	BFO 48	60(1.25)	60		
BHF(30x48x36)T	BFO 48	60(1.25)	180		
BHF(30x48x36)T	BFO 48	71	340		
BHF(30x48x36)T	BFO 48	215(8)6	1		
BHF(30x48x36)T	BFO 48	55	1		
BHF(30x48x36)T	BFO 48	60(1.25)	70		
BHF(30x48x36)T	BFO 48	215(8)6	1		(48)
BHF(30x48x36)T	BFO 48	60	55		
BHF(30x48x36)T	BFO 48	60(1.25)	60		
BHF(30x48x36)T	BFO 48	71	80		

State: South Dakota  
 County: Fall River  
 Twp: 08S  
 Range: 05E

SE0 201-500  
 12712 Evening Star Ct  
 (12712) Evening Star Ct  
 (12712) Evening Star Ct

THE CONTRACTOR IS SOLELY RESPONSIBLE FOR LOCATING PRIOR TO CONSTRUCTION.

**CONFIDENTIAL**



**CONFIDENTIAL**

- Proposed Line in County ROW  
 - Alternate Line in County ROW

Station	To	P Type	Units	Feet	BM	HBFO	NID	Remarks
765	677	BHF(30x48x36)T	BFO 48	340	2(5)(8)(8)	1		
	827			55	55	1		
	877			71	71	60		
777	878	BHF(30x48x36)T	BFO 48	568	2(5)(8)(8)	1		
	878			55	55	1		
	878			71	71	100		
777	LOT_9R Evening Star Ct		SEO 240-300	1	85	1	(OWT)	
	LOT_9R Evening Star Ct		SEBV(1)(1.25)	112				
785	878A		BFO 24	173	2(5)(8)(8)	1	(24)(2)	
78A	878A		BFO 24	150	55	1		
	878A			69(1.25)	150			
	878A			71	71	150		
78A	28000 Evening Star Tr		SEO 240-300	1	83	1	(OWT)	

**As Staked**  
**Golden West**  
**Telecommunications**  
 Show: RSTL\_87-06  
 WQ: MacSprings T2000, P1114  
 Ectd: Hot Springs  
 Road: B7  
 ROW:

Sheet By:	PLS	Date:	9/20/24
Revised By:	ELV	Date:	9/26/24
Revised By:		Date:	
Revised By:		Date:	
Plotted By:		Date:	
As Built By:		Date:	

Scale: 1" = 100'  
 Sheet 3 of 3

**Note #1**

Land Owner plans to place a concrete post around pole building. A 1.25" schedule 40 PVC placed under pad for fiber.

**Exhibit 3**  
Sheet 1 of 1

Enter Vault 24F = 00270  
End Cable 24F = 00200

**Exhibit 1**  
Sheet 2 of 2

Enter Vault 48F = 03508  
Enter Vault 48F = 03578  
Start 2F = 00000  
End Cable 48F = 03636

**Exhibit 2**  
Sheet 1 of 1

Drop will require 8" B1061 (No Pipe) bore. Not payable under SE Unit.

Enter Vault 48F = 0004  
End Cable 48F = 0004

Enter Vault 48F = 0028  
End Cable 48F = 0028

Enter Vault 48F = 03508  
End Cable 48F = 03578  
Start 2F = 00000  
End Cable 48F = 03636

Enter Vault 24F = 00270  
End Cable 24F = 00200

Enter Vault 48F = 03508  
End Cable 48F = 03578  
Start 2F = 00000  
End Cable 48F = 03636

Enter Vault 48F = 03508  
End Cable 48F = 03578  
Start 2F = 00000  
End Cable 48F = 03636

Enter Vault 48F = 03508  
End Cable 48F = 03578  
Start 2F = 00000  
End Cable 48F = 03636

Enter Vault 48F = 03508  
End Cable 48F = 03578  
Start 2F = 00000  
End Cable 48F = 03636

Enter Vault 48F = 03508  
End Cable 48F = 03578  
Start 2F = 00000  
End Cable 48F = 03636

Enter Vault 48F = 03508  
End Cable 48F = 03578  
Start 2F = 00000  
End Cable 48F = 03636

Enter Vault 48F = 03508  
End Cable 48F = 03578  
Start 2F = 00000  
End Cable 48F = 03636

Enter Vault 48F = 03508  
End Cable 48F = 03578  
Start 2F = 00000  
End Cable 48F = 03636

Enter Vault 48F = 03508  
End Cable 48F = 03578  
Start 2F = 00000  
End Cable 48F = 03636

Enter Vault 48F = 03508  
End Cable 48F = 03578  
Start 2F = 00000  
End Cable 48F = 03636

Enter Vault 48F = 03508  
End Cable 48F = 03578  
Start 2F = 00000  
End Cable 48F = 03636

Enter Vault 48F = 03508  
End Cable 48F = 03578  
Start 2F = 00000  
End Cable 48F = 03636

Enter Vault 48F = 03508  
End Cable 48F = 03578  
Start 2F = 00000  
End Cable 48F = 03636

Enter Vault 48F = 03508  
End Cable 48F = 03578  
Start 2F = 00000  
End Cable 48F = 03636

Enter Vault 48F = 03508  
End Cable 48F = 03578  
Start 2F = 00000  
End Cable 48F = 03636

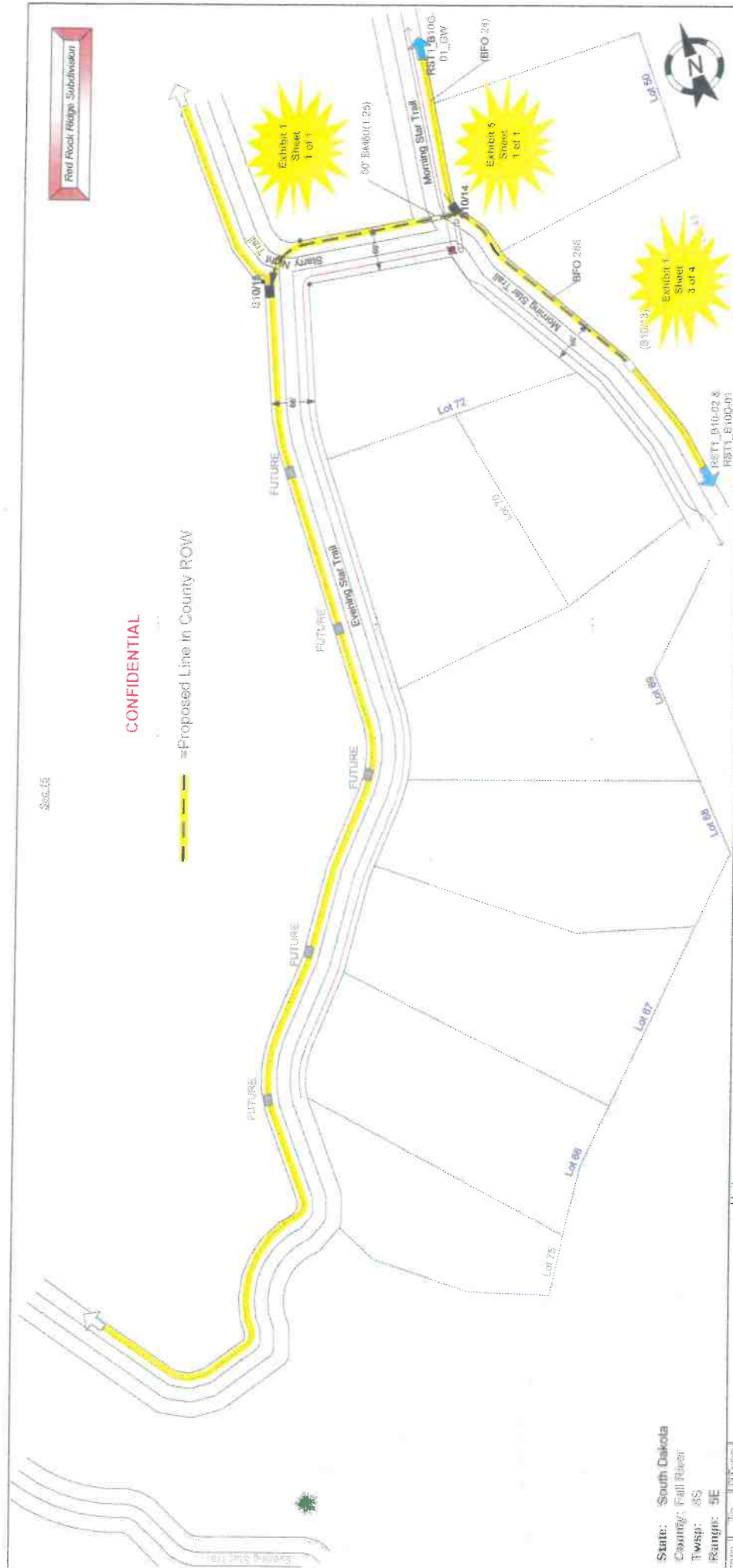
# Starry Night Trail



Sheet 12

**CONFIDENTIAL**

Proposed Line in County ROW



State: South Dakota  
 County: Fall River  
 Twp: 85  
 Range: 5E

Sheet No.	Units	Feet	EM	HBFO	HO	Remarks
011	BFO 263	650	2(568)(0)	1	2-268(24)	1 12
014	BFO 263	610	2(568)(0)	1		
015	BFO 263	55	55	1		
016	BFO 263	60(1.25)	50	50		

As Staked	Golden West Telecommunications
Route:	RST1_610-02_01_ROW
WO:	Hot Springs
Route:	Hot Springs
ROW:	Public

Checked By:	SP	Date:
Reviewed By:		Date:
Checked By:		Date:
Checked By:		Date:
Checked By:		Date:
Checked By:		Date:

Sheet	1	of	1
Drawing Not To Scale			

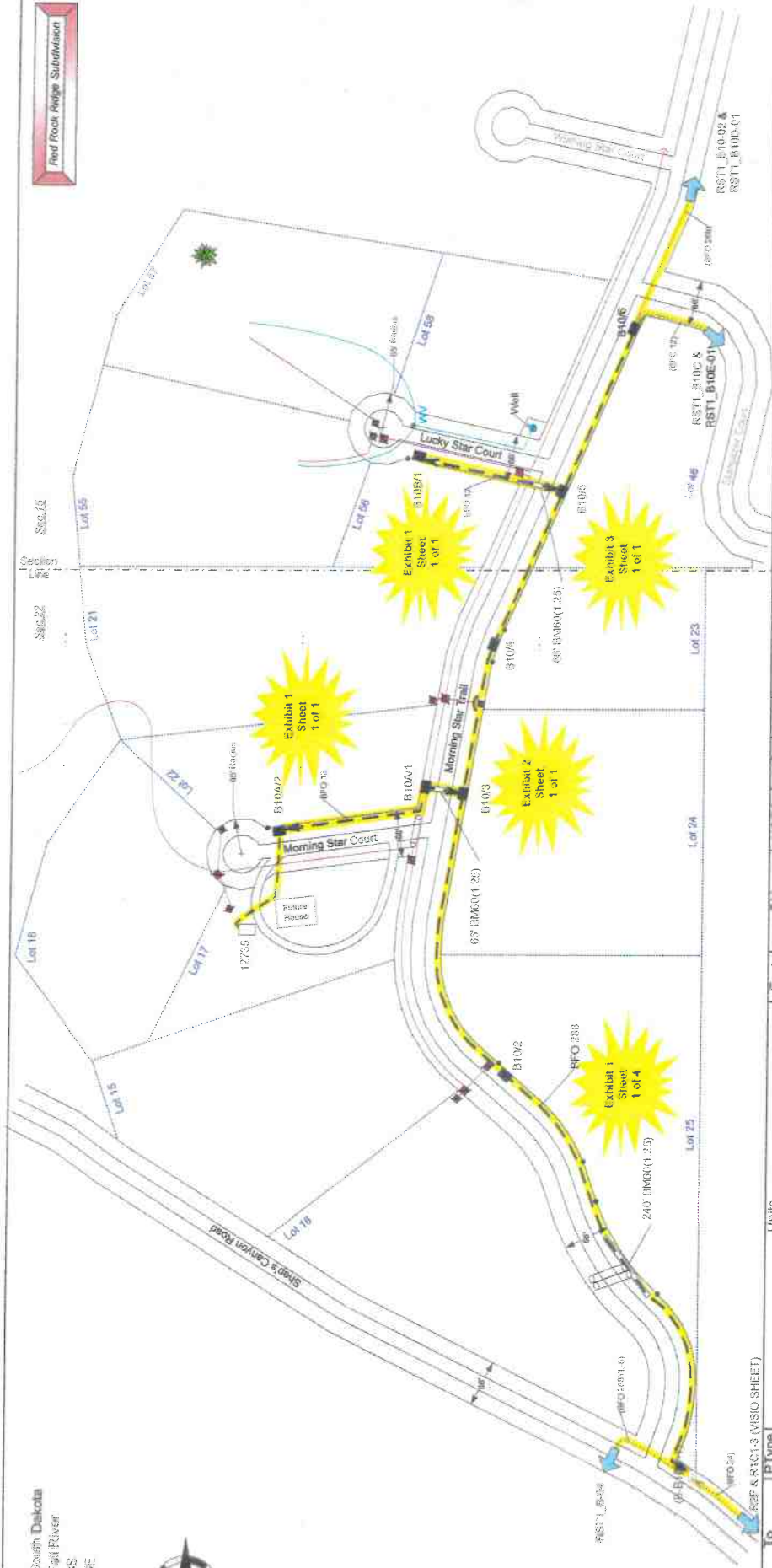
OTHER BURIED FACILITIES MAY BE PRESENT. THE CONTRACTOR IS SOLELY RESPONSIBLE FOR LOCATING PRIOR TO CONSTRUCTION.

# Morning Star Trail

State: South Dakota  
 County: Big Horn  
 Twp: 8S  
 Range: 9E



Red Rock Ridge Subdivision



From (Stationing)	To (Stationing)	P Type	Units	Feet	BM	HBFO	HO	NID	W	Remarks
BFO 288	BFO 288			1768	2(5/8)(6)	1				Remarks
BFO 288	BFO 288			55	55	1				LOOP
BFO 288	BFO 288			69(1.25)	240					
BFO 288	BFO 288			71	14					
BFO 288	BFO 288			688	2(5/8)(6)	1	2-268(12)	1	12	LOOP
BFO 288	BFO 288			198	2(5/8)(6)	1				LOOP
BFO 288	BFO 288			85	85	1				
BFO 288	BFO 288			63(1.25)	66					
BFO 288	BFO 288			472	2(5/8)(6)	1	(13)(2)	1	1	LOOP
BFO 288	BFO 288			55	55	1				
BFO 288	BFO 288			1	83	1				(CONT)
BFO 288	BFO 288			196	196	1				

As Built Golden West  
 The Construction  
 Name: RSTL\_B10E-01  
 W.O.: Hot Springs  
 E.A.C.H.: Hot Springs  
 Reads: R10  
 ROW: Public

Sheet: 1 of 1

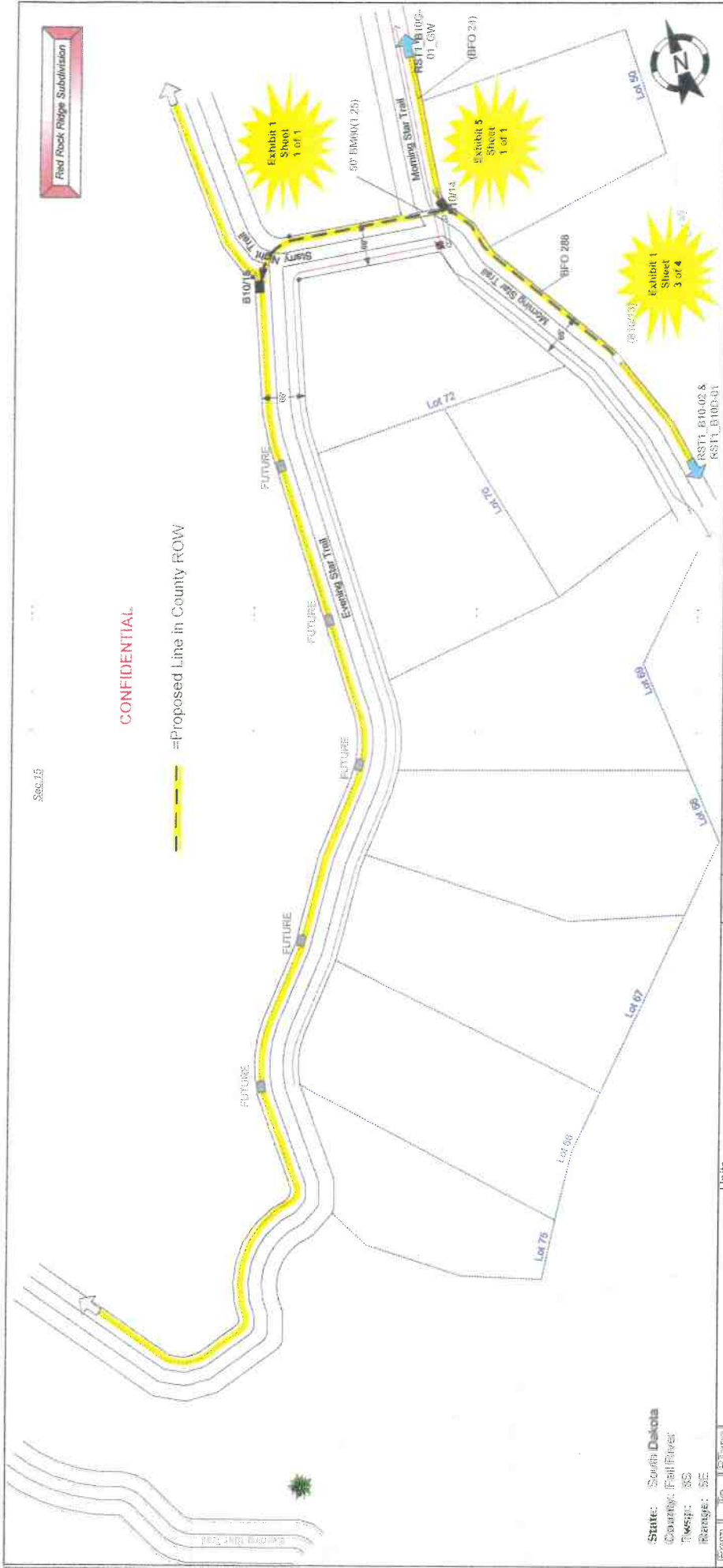
CAUTION: BORROW FACILITIES MAY BE PRESENT. THE CONTRACTOR IS SOLELY RESPONSIBLE FOR LOCATING PRIOR TO CONSTRUCTION.

Red Rock Ridge Subdivision

Sec. 15

**CONFIDENTIAL**

- Proposed Line in County ROW



From	To	Type	Units	Feet	BM	HBFO	HO	Remarks
BFO 288	BFO 288	1	2(50)(6)	55	1	2(288)(24)	1 12	LOCP
BFO 288	BFO 288	1	2(50)(6)	60	1	2(288)(24)	1 12	LOCP

As Staked  
Golden West  
Telecommunications  
Name: RST1\_B10-02\_GW  
W/O: Hot Springs  
Exhibit: Hot Springs  
Route: RST1B10  
ROW: Public

Submitted By:	SEP	Date:	7/21/21
Revised By:		Date:	
Revised By:		Date:	
Revised By:		Date:	
As-Built By:		Date:	
Drawing Not To Scale			
Sheet	1	of	1

CAUTION: BURIED FACILITIES MAY BE PRESENT. THE CONTRACTOR IS SOLELY RESPONSIBLE FOR LOCATING PRIOR TO CONSTRUCTION

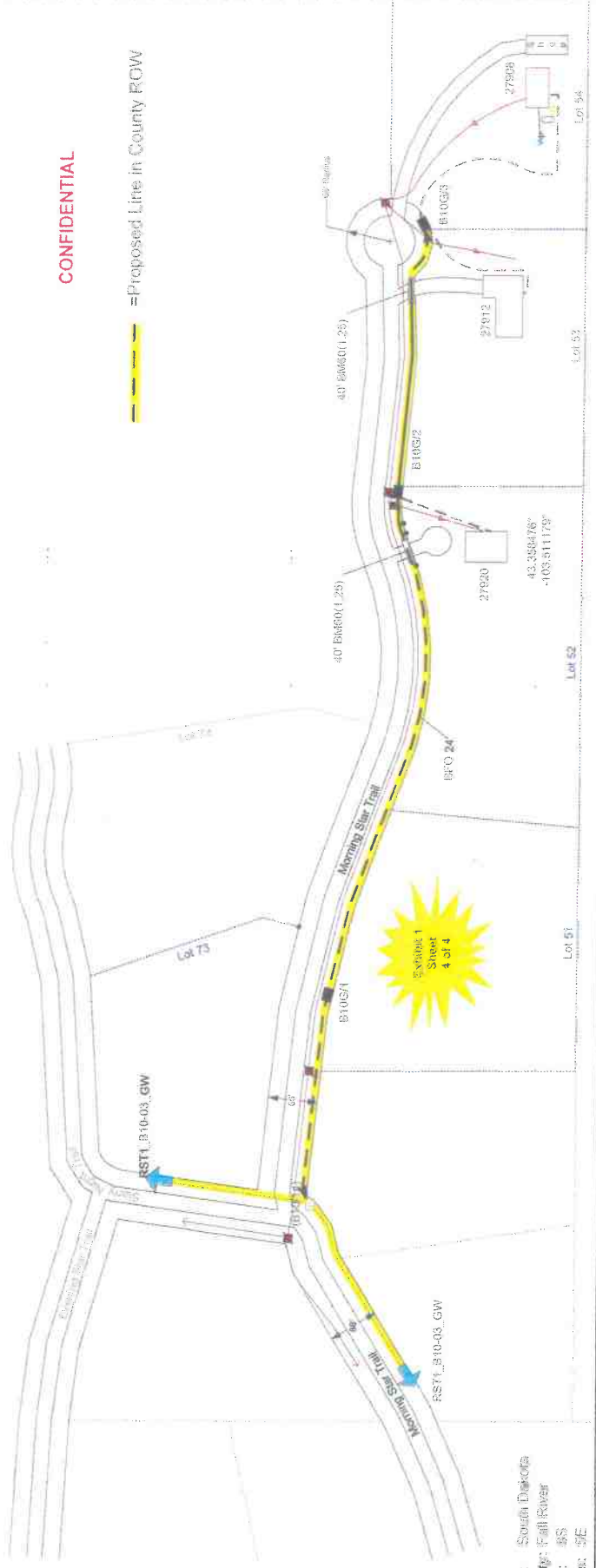


Section  
Line

Sheet 15  
Sheet 10

**CONFIDENTIAL**

— Proposed Line in County ROW



State: South Dakota  
 County: Fall River  
 Twp: S5  
 Range: 5E

PT	TO	PType
B10G7	B10G7	BHF(436300)
B10G2	B10G2	BHF(66300)
B10G2	B10G2	BHF(436300)

Units	Feet	Remarks

As Staked  
**Golden West Telecommunications**  
 Name: RST1\_B10G-01\_GW  
 WO: 160 Springs 124999 FTTH  
 Each: B10G5  
 Route: Public  
 ROW:

Staked By:	Date:	7/21/25
Revised By:	Date:	
Revised By:	Date:	
Revised By:	Date:	
As Built By:	Date:	

Drawing Not To Scale  
 Sheet 1 of 1

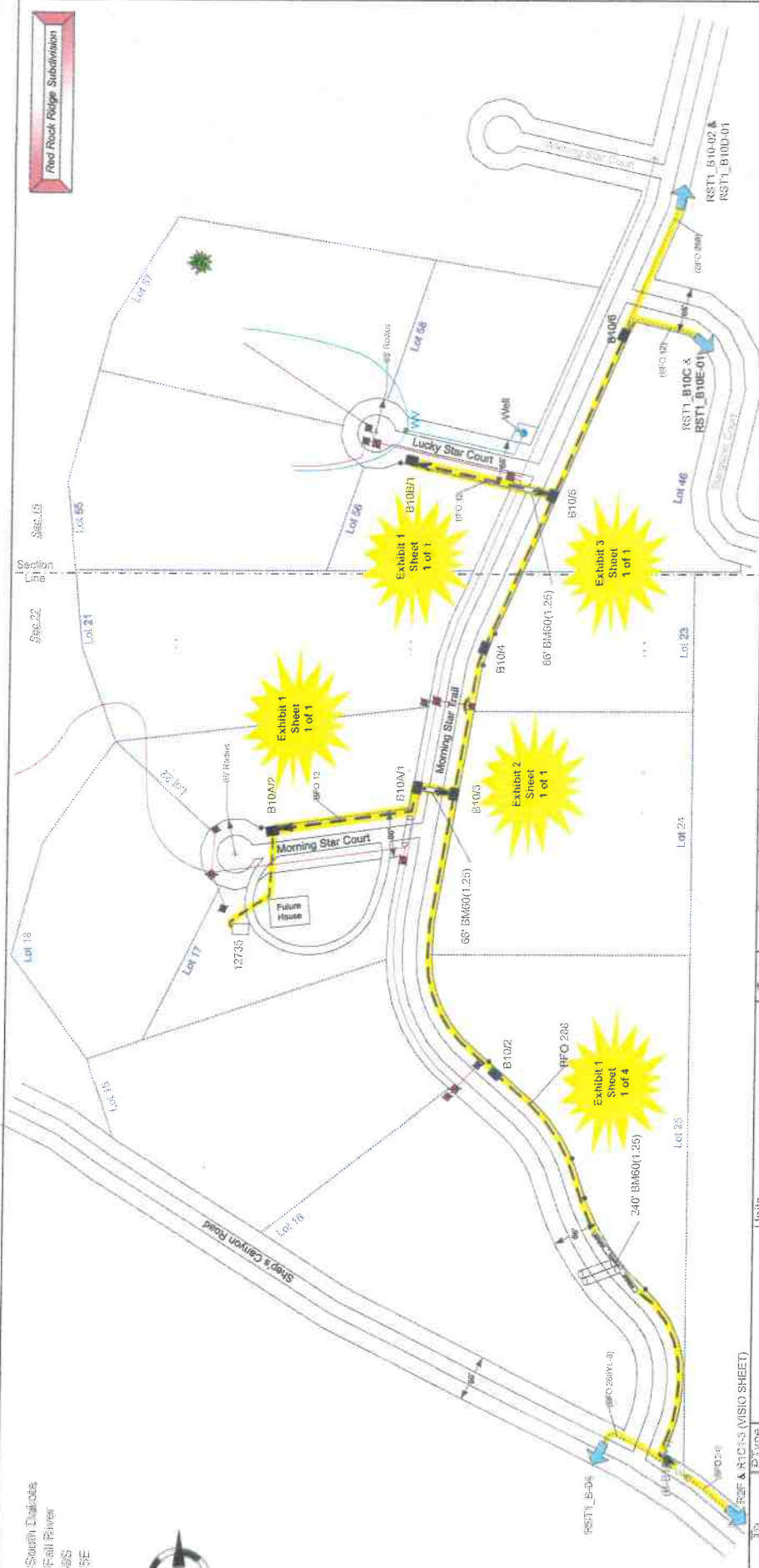
NOTION: BURIED FACILITIES MAY BE PRESENT. THE CONTRACTOR IS SOLELY RESPONSIBLE FOR LOCATING PRIOR TO CONSTRUCTION.

# Morning Star Court

State: South Dakota  
 County: Fall River  
 Range: 48S  
 Range: 5E



Red Rock Ridge Subdivision



Item No.	Item Description	Units	BM	HBFO	HO	NID	W	Remarks
1	BFO 288	2(56)(6)	55					LOOP
2	BFO 12	60(1.25)	240					LOOP
3	BFO 288	71	14					LOOP
4	BFO 12	2(56)(6)	55	1	2-288(12)	1	12	LOOP
5	BFO 12	2(56)(6)	55	1				LOOP
6	BFO 12	60(1.25)	60					LOOP
7	BFO 12	472	2(56)(8)	1	(12)(2)	1	1	LOOP
8	SEC 2(U)-300	1	93					(CONT)
9	SEC 2(U)-300	196						

As Built  
 Soudan West  
 Telecommunications  
 Name: Soudan West  
 WO: Soudan West  
 Exch: Hot Springs  
 Route: 810  
 ROW: Public

Staked By: SET  
 Revision By: DMC  
 Revised By: DMC  
 Revised By: DMC  
 Plotted By: DMC  
 As Built By: DMC

Date: 7/21/23  
 Date:  
 Date:  
 Date:  
 Date:  
 Date:

Drawing Not To Scale  
 Sheet 1 of 1

CONTRACTOR IS SOLELY RESPONSIBLE FOR LOCATING PRIOR TO CONSTRUCTION

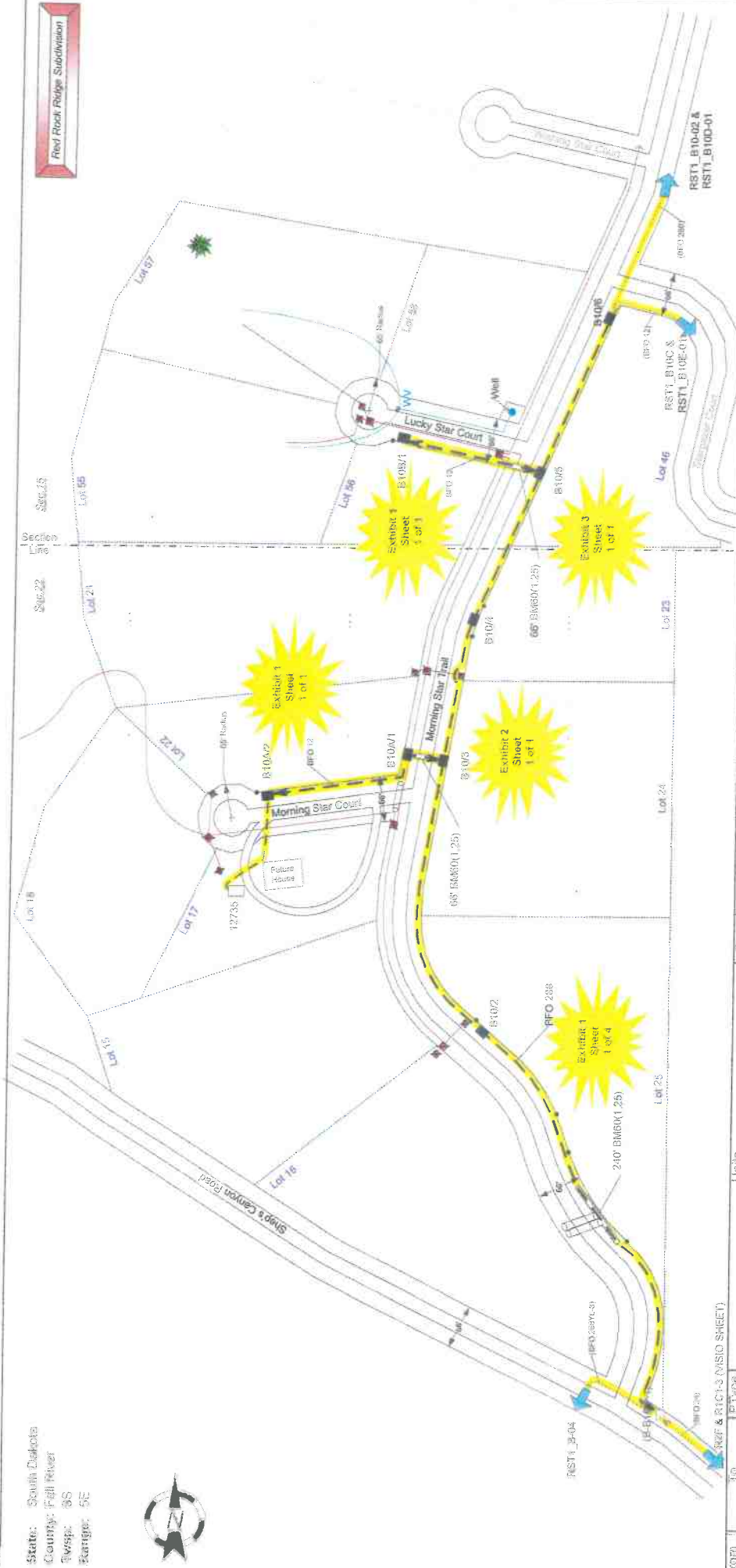


# Lucky Star Court

State: South Dakota  
 County: Fall River  
 Twp: 6S  
 Range: 5E



Red Rock Ridge Subdivision



ID#	TO	P Type	Units	Feet	EM	HFBO	HO	RID	W	Remarks
1017-4	B10A2		BFO 288	1188	2(60)(8)	1				
	B10A2			55	1					
	B10A2			60(1.25)	240					
	B10A2			71	14					
1072	B10A3		BFO 288	688	2(60)(6)	1	2-288(12)	1	12	LOOP
	B10A3			55	1					
1023	B10A4		BFO 12	198	2(60)(6)	1				LOOP
	B10A4			55	1					
	B10A4			60(1.25)	88					
1041	B10A5		BFO 12	472	2(60)(6)	1	(12)(2)	1	1	LOOP
	B10A5			55	1					
1042	B10A6		SEO 240-360	1	83	1				(ONT)
12735	B10A7		SEV(1)(1.25)	156						

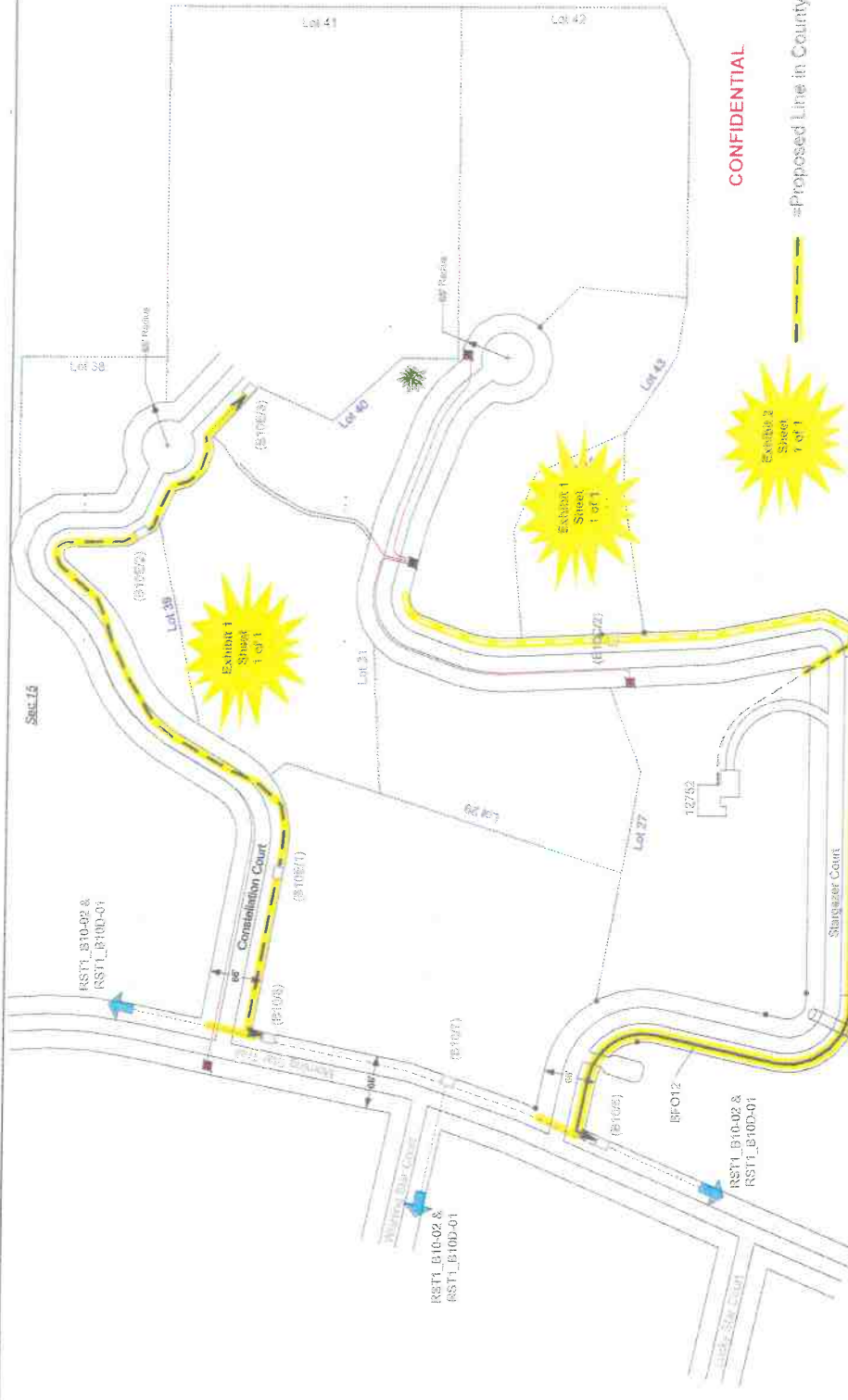
As Built  
 Golden West  
 Telecommunications  
 Name: RSTL\_B10-02 &  
 RSTL\_B10-01  
 Proj: Hot Springs  
 Office: Hot Springs  
 Notes: \$10  
 EGO: Public

Station By:	Date:	7-31-23
Revised By:	Date:	
Revised By:	Date:	
Revised By:	Date:	
Revised By:	Date:	
As Built by:	Date:	

Drawing Not To Scale	
Sheet	1 of 1

FOR BURIED FACILITIES MAY BE PRESENT. THE CONTRACTOR IS SOLELY RESPONSIBLE FOR LOCATING PRIOR TO CONSTRUCTION.

# Stargazer Court



**CONFIDENTIAL**

--- Proposed Line in County ROW

State: South Dakota  
 County: Fall River  
 Twp: S3  
 Range: 5E

TO	PTYPE	Units	Feet	BM	Section Line	Remarks
BFO 12	BHF(24x36x30)1	1	2(58)(8)	HSFO		
BFO 12	BHF(24x36x30)1	1	55			
BFO 12	BHF(24x36x30)1	1	60(1.25)	200		
BFO 12	BHF(24x36x30)1	1	416	2(58)(8)		
BFO 12	BHF(24x36x30)1	1	55			
BFO 12	BHF(24x36x30)1	1	846	2(58)(8)		
BFO 12	BHF(24x36x30)1	1	53			
BFO 12	BHF(24x36x30)1	1	55			
BFO 12	BHF(24x36x30)1	1	60(1.25)	60		
BFO 12	BHF(24x36x30)1	1	754	2(58)(8)		
BFO 12	BHF(24x36x30)1	1	55			
BFO 12	BHF(24x36x30)1	1	956	2(58)(8)		
BFO 12	BHF(24x36x30)1	1	55			

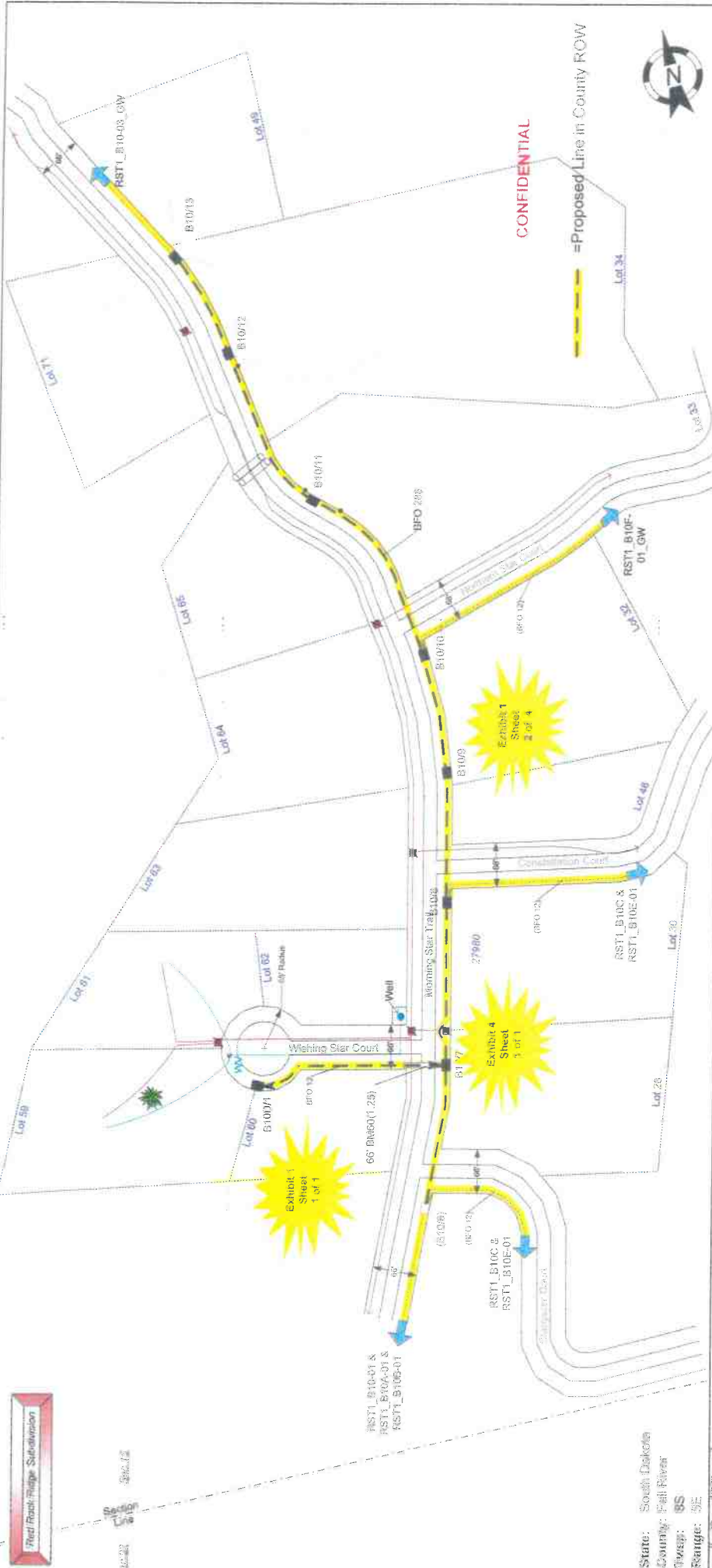
AA:SUBJID Golden West  
 Telecommunications  
 Name: RSTL\_B10-02 &  
 RSTL\_B10D-01  
 WS: Fall River TRIPRA FTTH  
 ESSE: H&H STORAGE  
 R8000: P102  
 R0M: R1000

Designed By:	SEL	Date:	
Reviewed By:		Date:	
Prepared By:		Date:	
Checked By:		Date:	
As Built By:		Date:	

Drawing Not To Scale  
 Sheet 1 of 1

NOT BARRICAD FACILITIES MAY BE PRESENT. THE CONTRACTOR IS SOLELY RESPONSIBLE FOR LOCATING PRIOR TO CONSTRUCTION.

# Wishing Star Court



10150	To	From	Units	Feet	BM	NEFO	FO	Remarks
10150	59107	59107	BFO 208	442	2(5/8)8	1	1 12	LOOP
10150	59107	59107		65				
10150	59107	59107	BFO 12	654	2(5/8)8	1		
10150	59107	59107		65				
10150	59107	59107		60(1.25)	86			
10150	59107	59107	BFO 208	540	2(5/8)8	1	1 8	LOOP
10150	59107	59107		45				
10150	59107	59107	BFO 208	376	2(5/8)8	1		LOOP
10150	59107	59107		55				
10150	59107	59107	BFO 208	468	2(5/8)8	1	1 12	LOOP
10150	59107	59107		55				
10150	59107	59107	BFO 208	538	2(5/8)8	1		LOOP

**As Staked**  
**Golden West**  
**Telecommunications**  
 Name: RST1\_B10-02 & RST1\_B10E-01  
 WO: Hot Springs 125004 FTTH  
 E-Sub: Hot Springs  
 Route: B10  
 ROW: Public

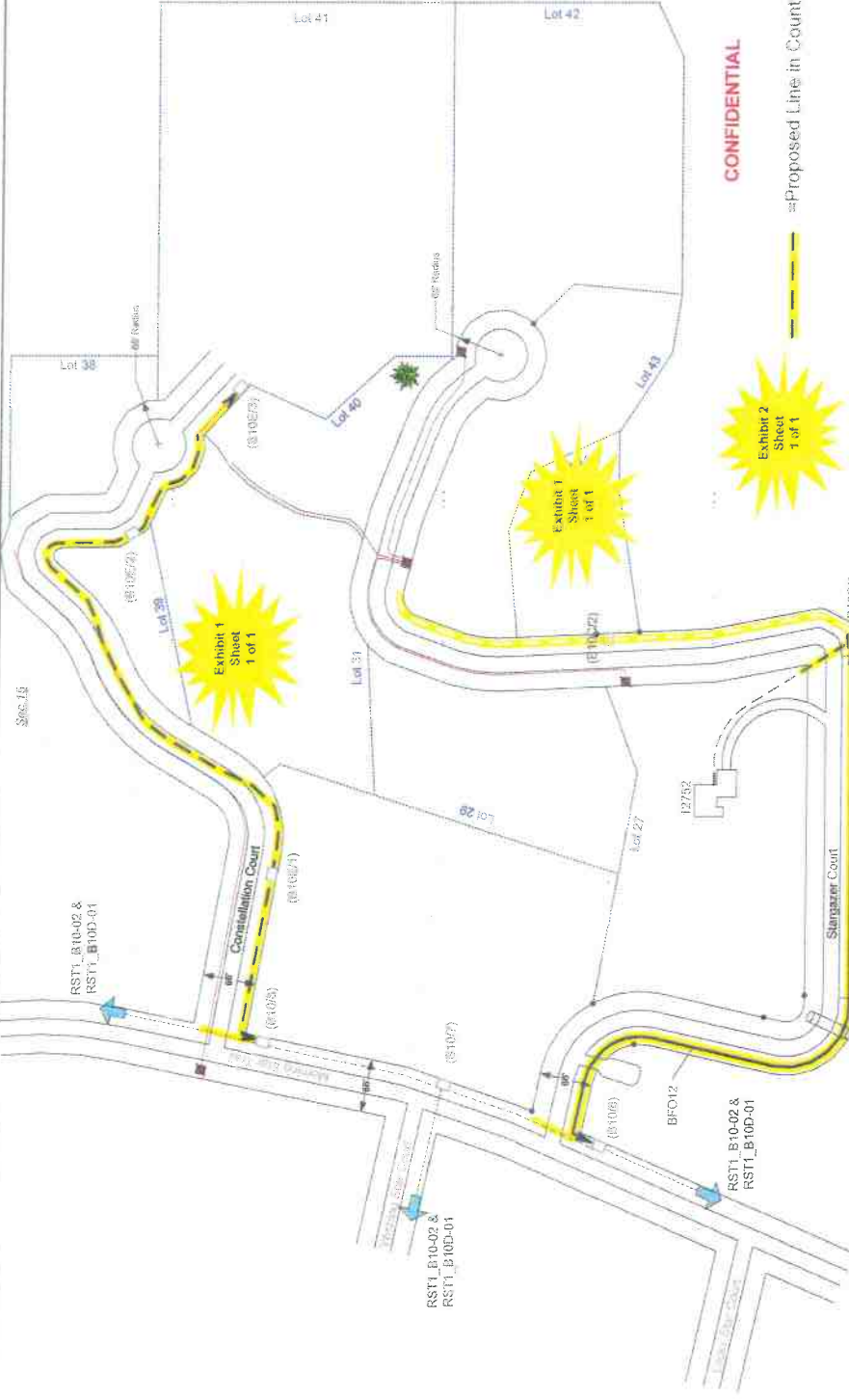
Staked By:	DATE:
Requested By:	Date:
Reviewed By:	Date:
Approved By:	Date:
As Built By:	Date:

Drawing Not To Scale  
 Sheet 1 of 1

State: South Dakota  
 County: Fall River  
 Twp: 8S  
 Range: 5E

WORK: BURIED FACILITIES MAY BE PRESENT. THE CONTRACTOR IS SOLELY RESPONSIBLE FOR LOCATING PRIOR TO CONSTRUCTION.

# Constellation Court



**CONFIDENTIAL**

--- Proposed Line in County ROW

AA-SSB-HX1  
**Golden West Telecommunications**  
 RSTI\_B10-01  
 RSTI\_B10-02  
 RSTI\_B10D-01  
 RSTI\_B10D-02  
 RSTI\_B10D-03  
 RSTI\_B10D-04  
 RSTI\_B10D-05  
 RSTI\_B10D-06  
 RSTI\_B10D-07  
 RSTI\_B10D-08  
 RSTI\_B10D-09  
 RSTI\_B10D-10  
 RSTI\_B10D-11  
 RSTI\_B10D-12

From	To	P Type	Units	Feet	BM	Section Line	Remarks
31008	31009	BHF(24x36x30)I	BFO 12	0	215(8)(8)	1	
31009	31010	BFO 12		55			
31010	31011	BFO 12		60(1.25)	209		
31011	31012	BFO 12		416	215(8)(8)	1	
31012	31013	BFO 12		55			
31013	31014	BHF(24x36x30)I	BFO 12	546	215(8)(8)	1	
31014	31015	BFO 12		53			
31015	31016	BFO 12		55			
31016	31017	BHF(24x36x30)I	BFO 12	60(1.25)	60		
31017	31018	BFO 12		754	215(8)(8)	1	
31018	31019	BFO 12		55			
31019	31020	BHF(24x36x30)I	BFO 12	956	215(8)(8)	1	(12)
31020	31021	BFO 12		55			

CAUTION: BURIED FACILITIES MAY BE PRESENT. THE CONTRACTOR IS SOLELY RESPONSIBLE FOR LOCATING PRIOR TO CONSTRUCTION.

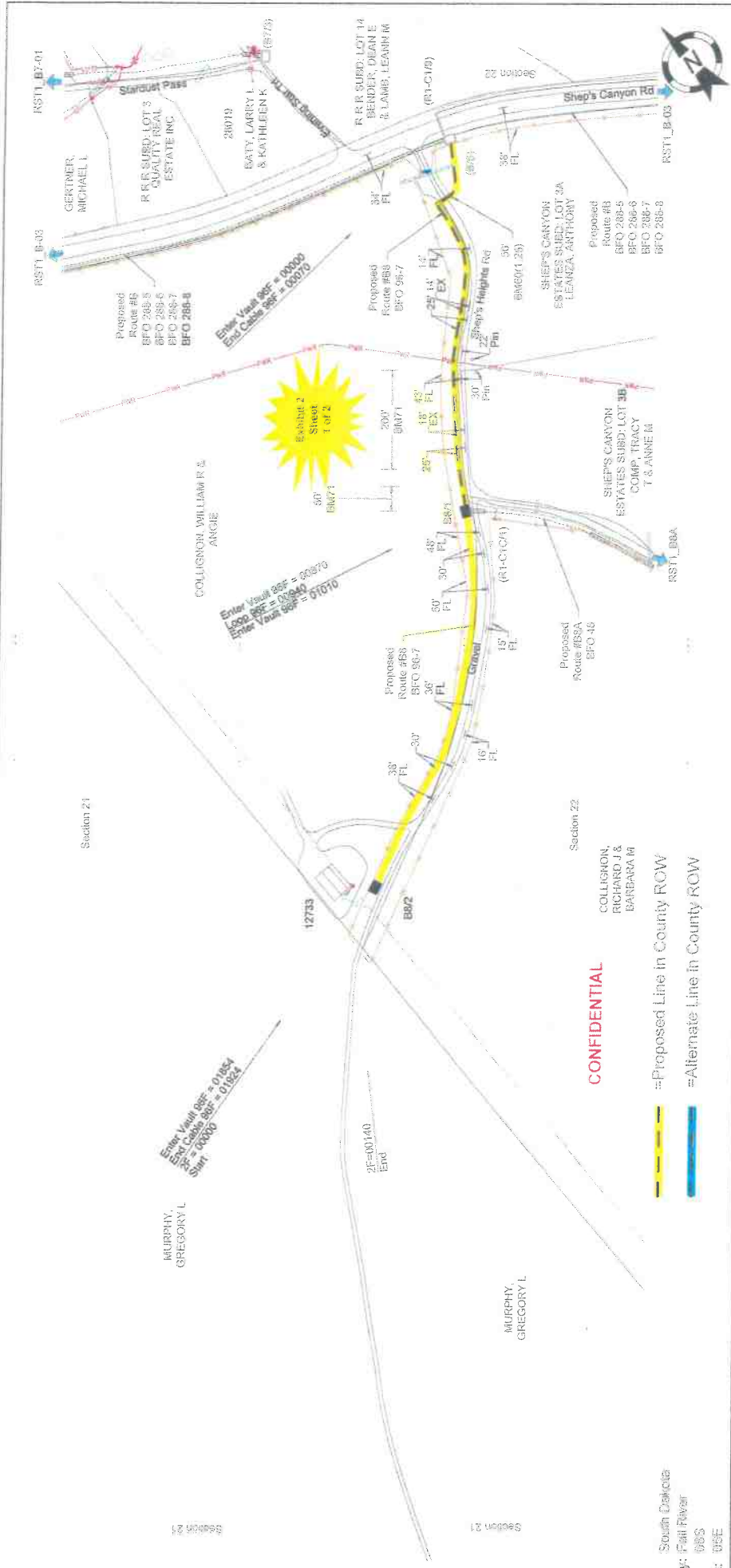
State: South Dakota  
 County: Fall River  
 Twp: 8S  
 Range: 5E

Staked By: Date:  
 Revised By: Date:  
 Revised By: Date:  
 Revised By: Date:  
 As Built By: Date:  
 Drawing Not To Scale

Sheet 1 of 1







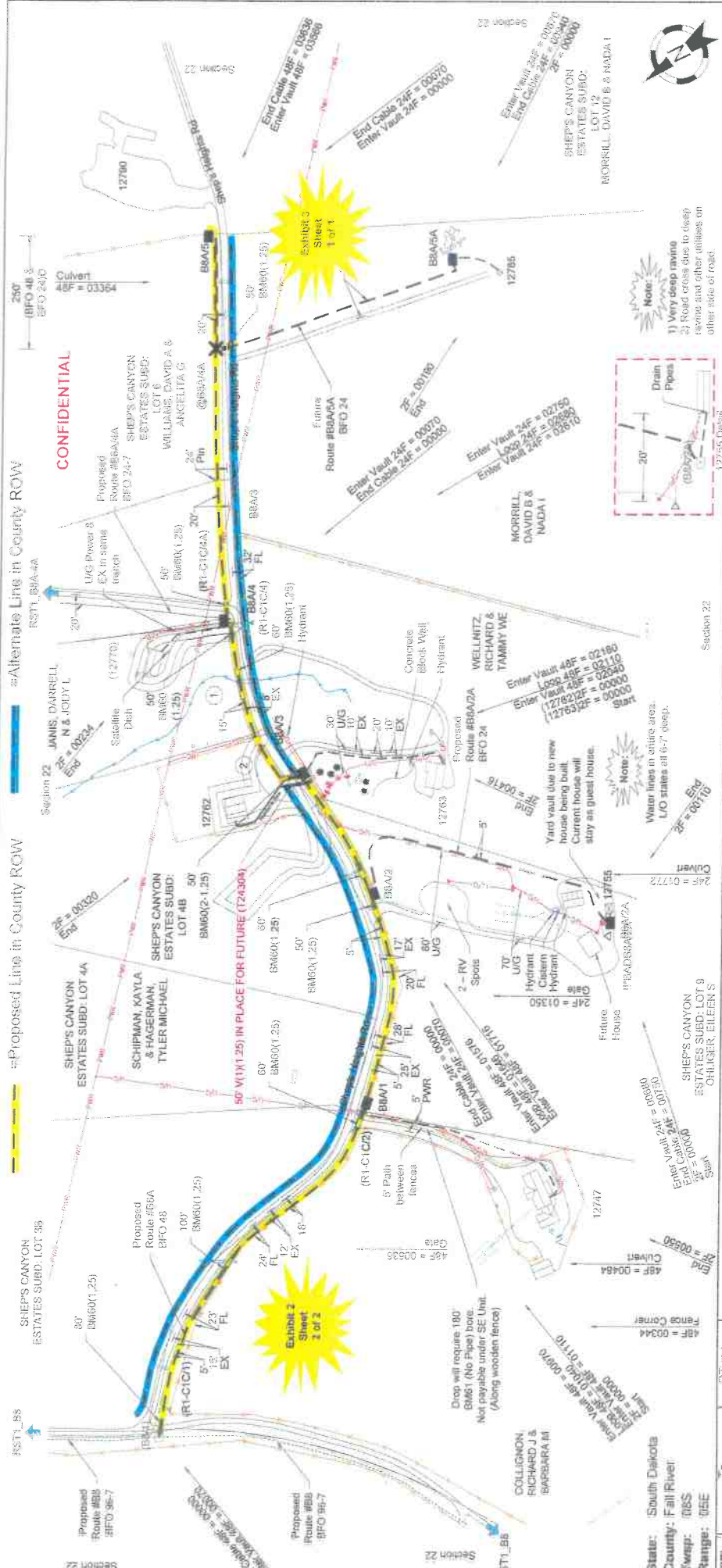
**As Staked**  
**Golden Yield**  
**Telecommunications**  
 Name: RST1\_B8  
 W9: Hix Springs (3490) FTH  
 Route: B8  
 ROW:

Station	To	PT/Type	Units	Feet	BM	BFO	HO	NID	Remarks
0	88/1	BHF(3048x36)T	BFO 96	840	2158(16)	1	(2-95)(48)	1	36
1	88/1		BFO 98I	50	55	1			
2	88/1			60(1 25)	50				
3	88/1			71	250				
4	88/2		BFO 96	984	2158(16)	1	(95)(2)	1	1
5	88/2			55	1				
6	112733 Shep's Heights Rd		SEO 210-300	1	83	1			(ONT)
7	112733 Shep's Heights Rd		SEBV(11 25)	110					

State: South Dakota  
 County: Fall River  
 Hwy: 885  
 Range: 05E

FRONT SURVEY FACILITIES MAY BE PRESENT. THE CONTRACTOR IS SOLELY RESPONSIBLE FOR LOCATING PRIOR TO CONSTRUCTION.

Scale: 1" = 200'  
 Sheet 1 of 1



**As Staked Golden Well Tulelake Irrigation**  
 Base: RST1, BBA  
 W/P: Hot Springs T20001 FTH  
 Exch: Hot Springs  
 Route: BBA  
 ROW:

Station By:	EDA	Date:	9/13/24
Revised By:	DAL	Date:	7/29/24
Revised By:	SLV	Date:	4/25/24
Revised By:		Date:	
Prepared By:		Date:	
As Built By:		Date:	

Scale: 1" = 200'

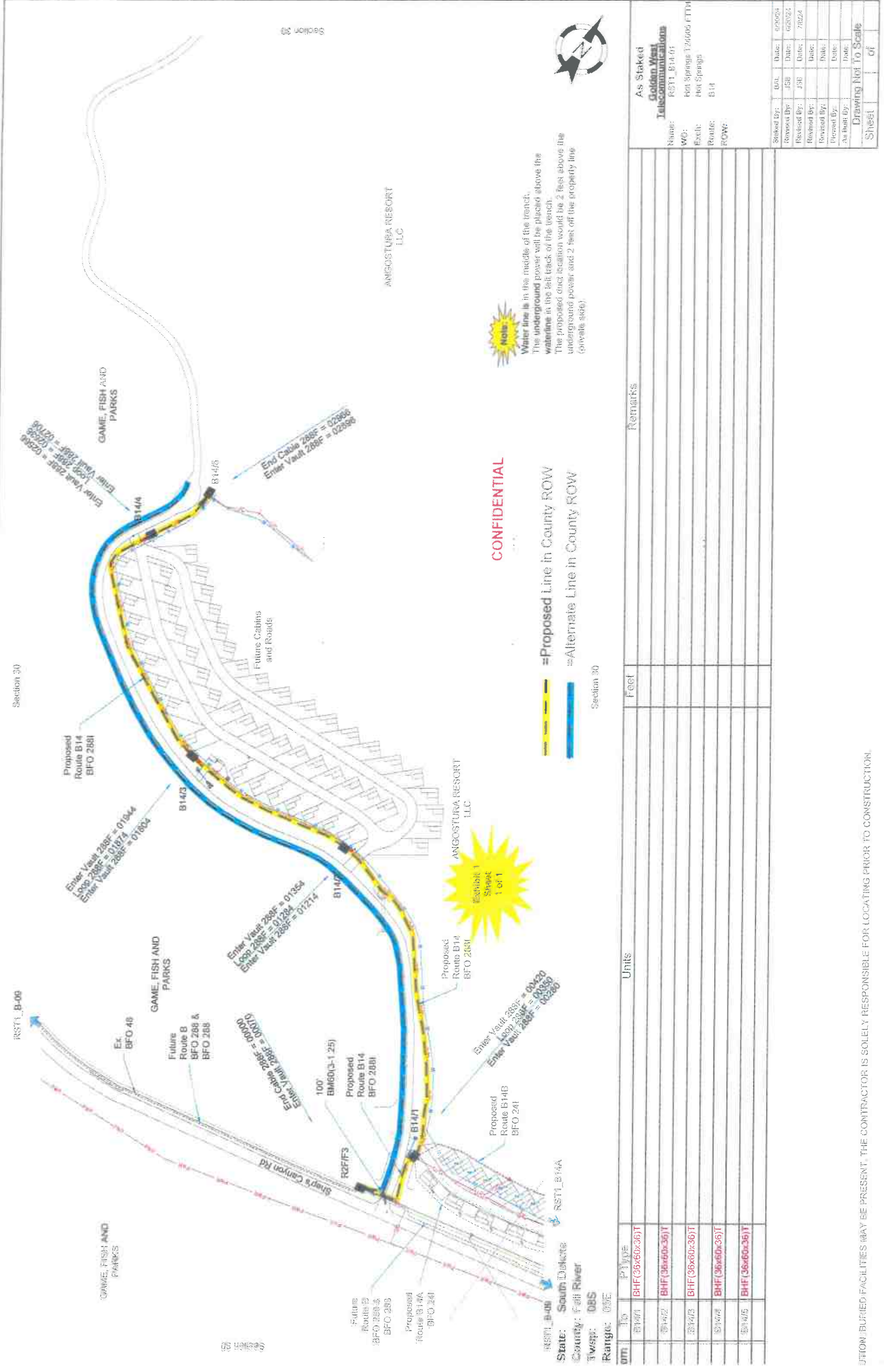
Sheet: 1 of 1

From:	TO	P Type	Units	Feet	BM	H/F-CO	H/F-CO	HO	NID	Remarks
337/1	337/1	BHF(30x48x36)T	BFO 48	720	2150(16)	1	(2-48)(2)	1	1	
337/1	337/1	BFO 48	BFO 48	320	55	1				
337/1	337/1	BFO 48	BFO 48	60(1.25)	60					
337/1	337/1	BFO 48	BFO 48	60(1.25)	60					
337/1	337/1	SE-O 210-750	SE-O 210-750	1	83	1				CYG
337/1	337/1	SEB 6.23	SEB 6.23	512	83	1				(CONT)
337/1	337/1	SEB(1)(1.25)	SEB(1)(1.25)	650						
337/1	337/1	BFO 48	BFO 48	556	2150(16)	1	(2-48)(24)	1	1	
337/1	337/1	BFO 48	BFO 48	55	55	1				
337/1	337/1	BFO 48	BFO 48	60(1.25)	60					
337/1	337/1	BFO 24	BFO 24	750	2150(16)	1				
337/1	337/1	BFO 24	BFO 24	55	55	1				

THE CONTRACTOR IS SOLELY RESPONSIBLE FOR LOCATING PRIOR TO CONSTRUCTION.



# Lake Hills Road



**Notes:**  
 Water line is in the middle of the trench.  
 The underground power will be placed above the waterline in the left track of the trench.  
 The proposed duct location would be 2 feet above the underground power and 2 feet off the property line (private side).

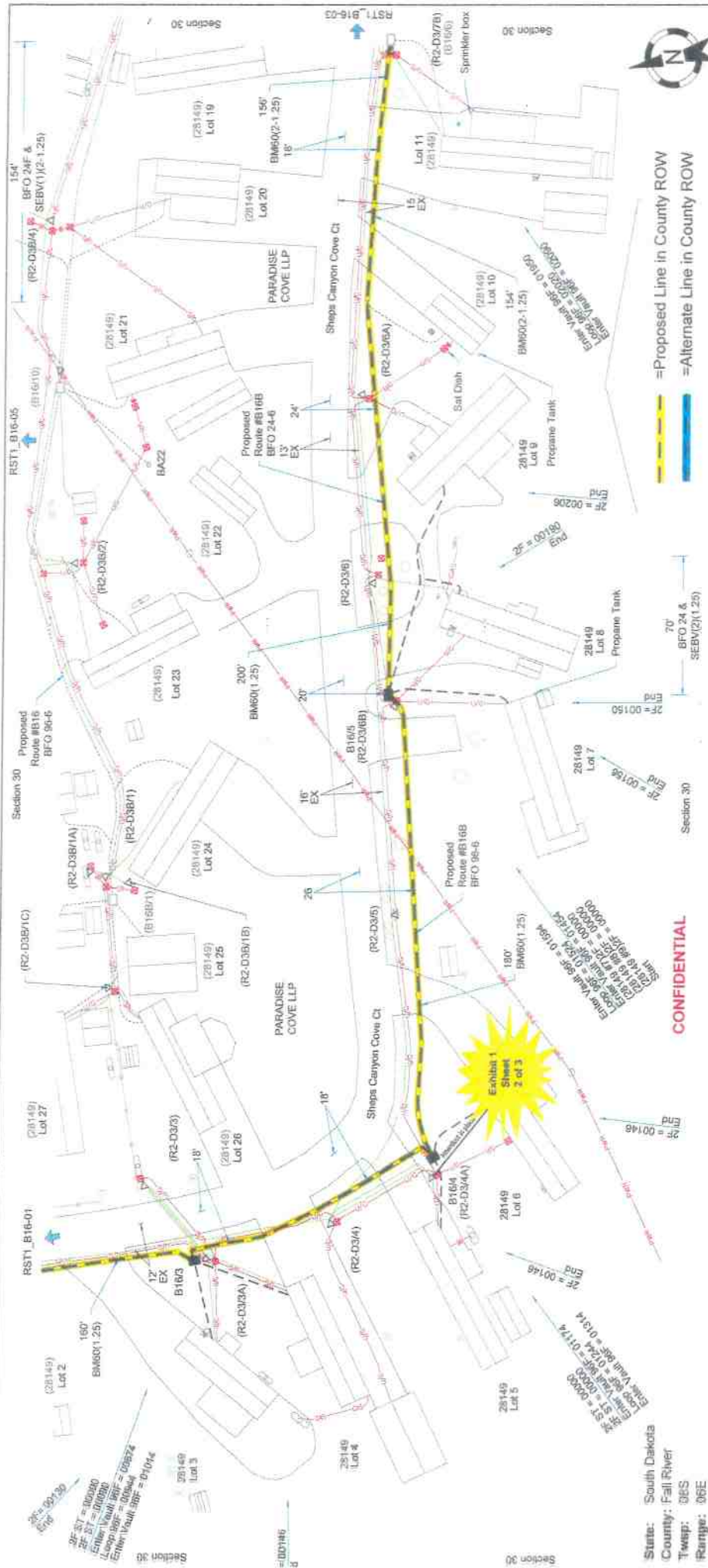
**CONFIDENTIAL**

== Proposed Line in County ROW  
 == Alternate Line in County ROW

As Staked	
Golden West Telecommunications	
Route:	RST1_B14.01
WO:	West Springs 124666 (TM)
Field:	West Springs
Route:	B14
ROW:	
Sheet	of

From	To	PI/Type	Units	Feet	Remarks
B1471	B1472	BHF (35x60x36)T			
B1472	B1473	BHF (35x60x36)T			
B1473	B1474	BHF (35x60x36)T			
B1474	B1475	BHF (35x60x36)T			
B1475	B1476	BHF (35x60x36)T			

UNION-BURIED FACILITIES MAY BE PRESENT. THE CONTRACTOR IS SOLELY RESPONSIBLE FOR LOCATING PRIOR TO CONSTRUCTION.



**CONFIDENTIAL**

Status: South Dakota  
 County: Fall River  
 Twp: 06S  
 Range: 06E

From	To	PType	Units	Feet	BM	HBFO	HO	NID	Remarks
31521	31523	BHF(30x48x36)†	BFO 96	140	215018	(2-96)(24)(2-2)	1	18	
31523	31525		BFO 96	160	55				
31525	31527		BFO 96	80(1 25)	160				
31527	31529	SEB(14x9)	SEB 210-300	1	83				(ONT)
31529	31531	SEB(14x9)	SEB 14x9	44					
31531	31533	SEB(14x9)	SEB(14x9)	44					
31533	31535	BHF(30x48x36)†	BFO 96	140	215018	(2-96)(24)(2-2)	1	2	
31535	31537		BFO 96	140	55				
31537	31539		BFO 96	60(1 25)	140				
31539	31541		SEB(210-300)	1	83				(ONT)

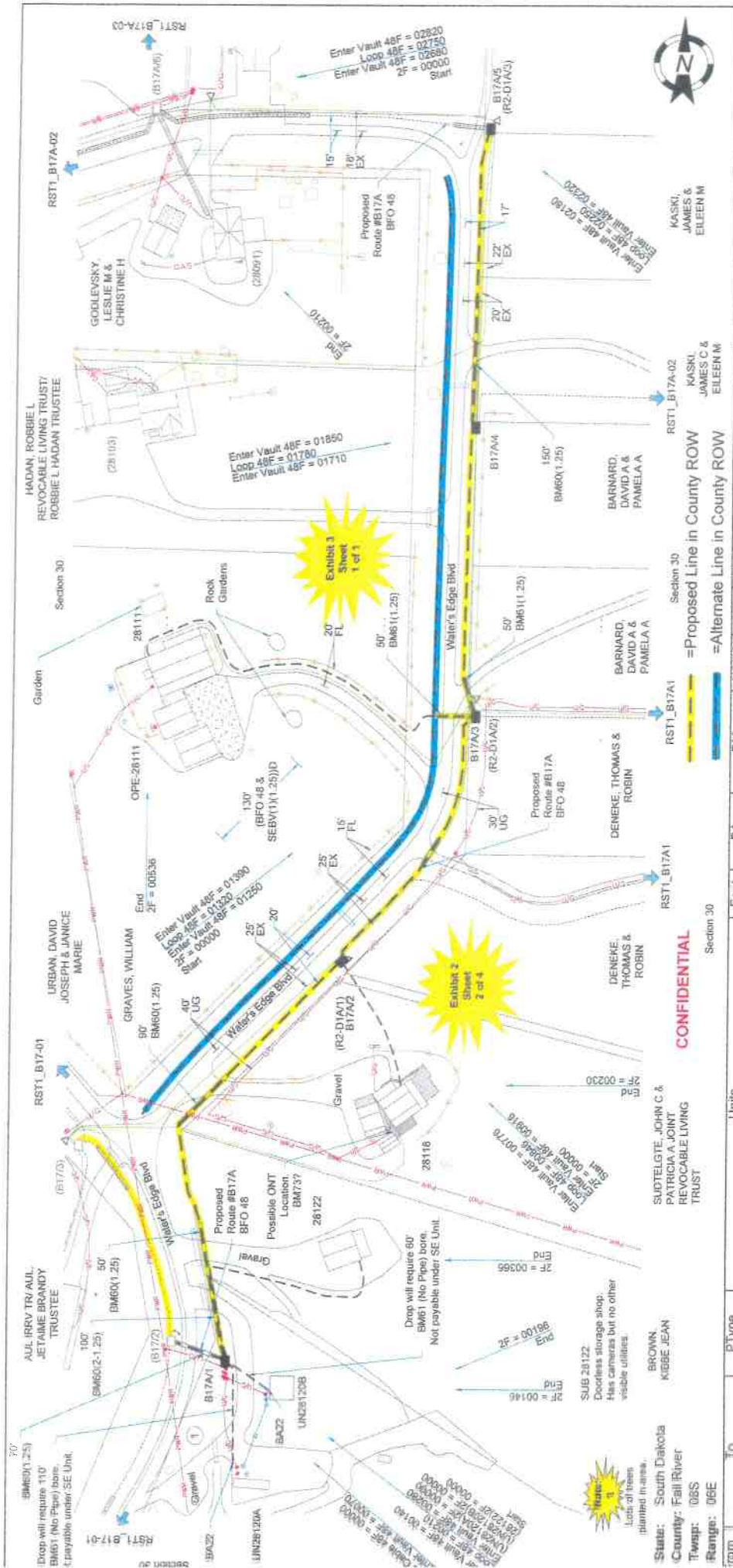
Name: Golden West Telecommunications  
 WC: 188 @ range 12500 FTTH  
 Exh: Not Strung  
 End: B16  
 ROW:

Scale: 1" = 50'  
 Sheet 2 of 5

OPTION: BUREAU FACILITIES MAY BE PRESENT. THE CONTRACTOR IS SOLELY RESPONSIBLE FOR LOCATING PRIOR TO CONSTRUCTION.







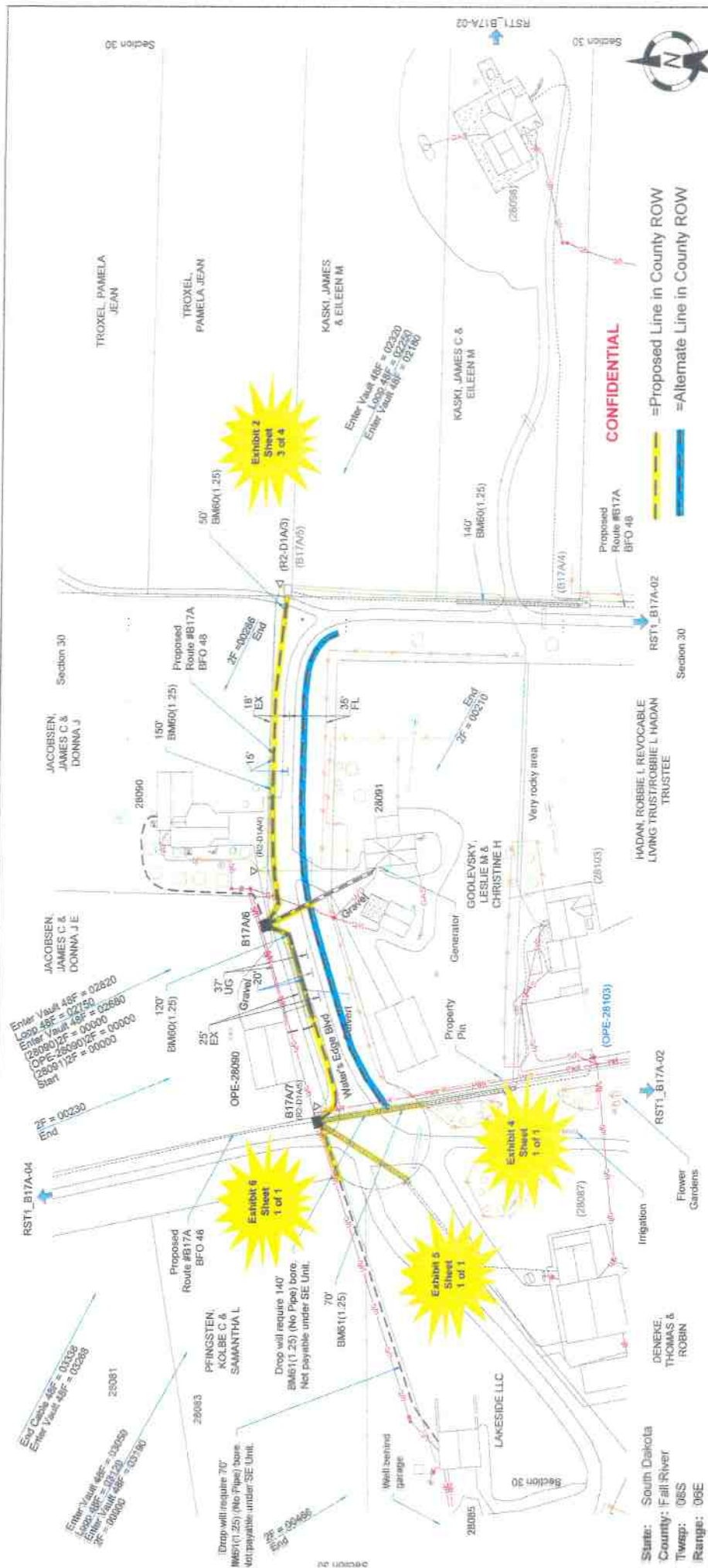
**CONFIDENTIAL**

Form	To	PType	Units	Feet	BA	BM	HBFO	HO	NID	Remarks
517A1	B17A1	BHF(30x48x36)T	BFO 48	140		215(9)B	(48)(3-2)	1	3	
517A1	B17A1		BFO 48I	70		55		1		
517A1	B17A1					60(I 25)	70			
517A1	UN28120A Waters Edge Blvd	SEO 201-300	SEBV(1)(1, 25)	1	22	83				(ONT)
517A1	UN28120A Waters Edge Blvd	SEO 201-300	SEBV(1)(1, 25)	110		83				(ONT)
517A1	UN28120B Waters Edge Blvd	SEO 201-300	SEBV(1)(1, 25)	60		83				(ONT)
517A1	UN28120C Waters Edge Blvd	SEO 201-300	SEBV(1)(1, 25)	1	22	83				(ONT)
517A1	UN28120D Waters Edge Blvd	BHF(30x48x36)T	BFO 48	396		215(9)B	(2-48)(3-2)	1	3	
517A2	B17A2		BFO 48I	250		55				
517A2	B17A2		BFO 48I	250		60(I 25)	50			

Scale: 1" = 40'

Sheet 1 of 4

NOTICE: BURNED FACILITIES MAY BE PRESENT. THE CONTRACTOR IS SOLELY RESPONSIBLE FOR LOCATING PRIOR TO CONSTRUCTION.



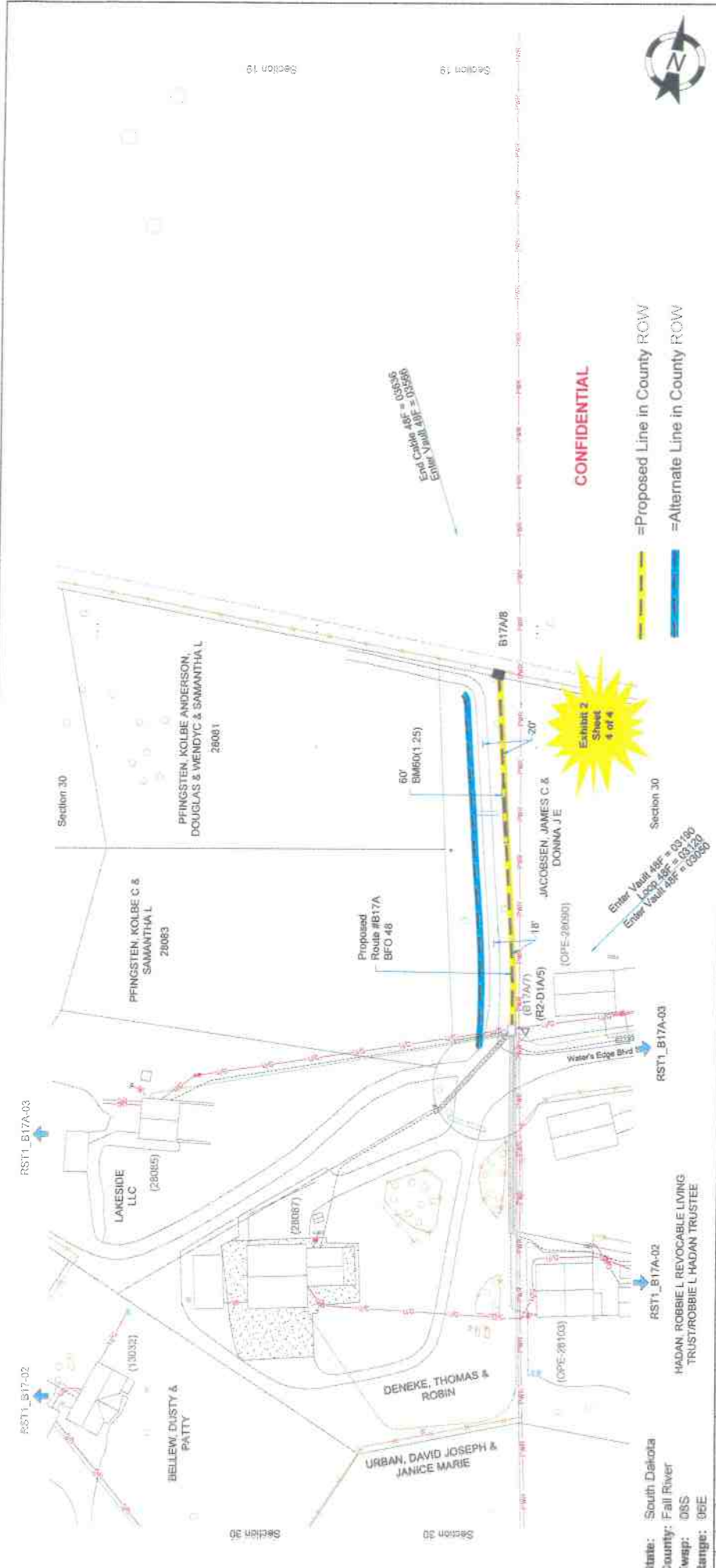
**As Staked Golden West Telecommunications**  
**RST1\_B17A-03**  
 Hot Springs 125001 FTH  
 Hot Springs B17A

Scale: 1" = 100'

Sheet 3 of 4

From	To	PType	Units	Feet	BM	HBFO	HO	NID	Remarks
17A05	17A06	BHF(30x48x36T)	BFO 48	300	2(50)(8)	1	2-48(13-2)	1	3
17A06	17A07	BFO 49	BFO 49	200	55	1			
17A05	17A06	SEB 210-300	SEB 210-300	1	83	1			(OHT)
17A06	17A07	SEB 6-24	SEB 6-24	160					
17A05	17A06	SEB 14awg	SEB 14awg	0					
17A06	17A07	SEB V(11.25)	SEB V(11.25)	200					
17A05	17A06	SEB 210-300	SEB 210-300	1	83	1			(OHT)
17A06	17A07	SEB V(11.25)	SEB V(11.25)	160					
17A05	17A06	SEB 210-300	SEB 210-300	1	83	1			(OHT)
17A06	17A07	SEB 6-22	SEB 6-22	138	83	1			
17A05	17A06	SEB V(11.25)	SEB V(11.25)	210					123405

NOTICE: BURIED FACILITIES MAY BE PRESENT. THE CONTRACTOR IS SOLELY RESPONSIBLE FOR LOCATING PRIOR TO CONSTRUCTION.



As Staked  
 Golden Valley  
 Telecommunications  
 Name: RST1\_B17A 0A  
 W/O: Her Springs 125001 ETH  
 Exch: Her Springs  
 Route: B17A  
 ROW:

Item	Id	P Type	Units	Feet	BM	HBFO	Remarks
			BFO 48	456	2(5)(9)	1	(48)
			BFO 48	60	55	1	
				60(L.25)	60		

Submittal By:	Rev:	Date:
	1	4/24/24
Reviewed By:	Rev:	Date:
	1	8/29/24
Reviewed By:	Rev:	Date:
Reviewed By:	Rev:	Date:
Prepared By:	Rev:	Date:
As Built Per:	Rev:	Date:

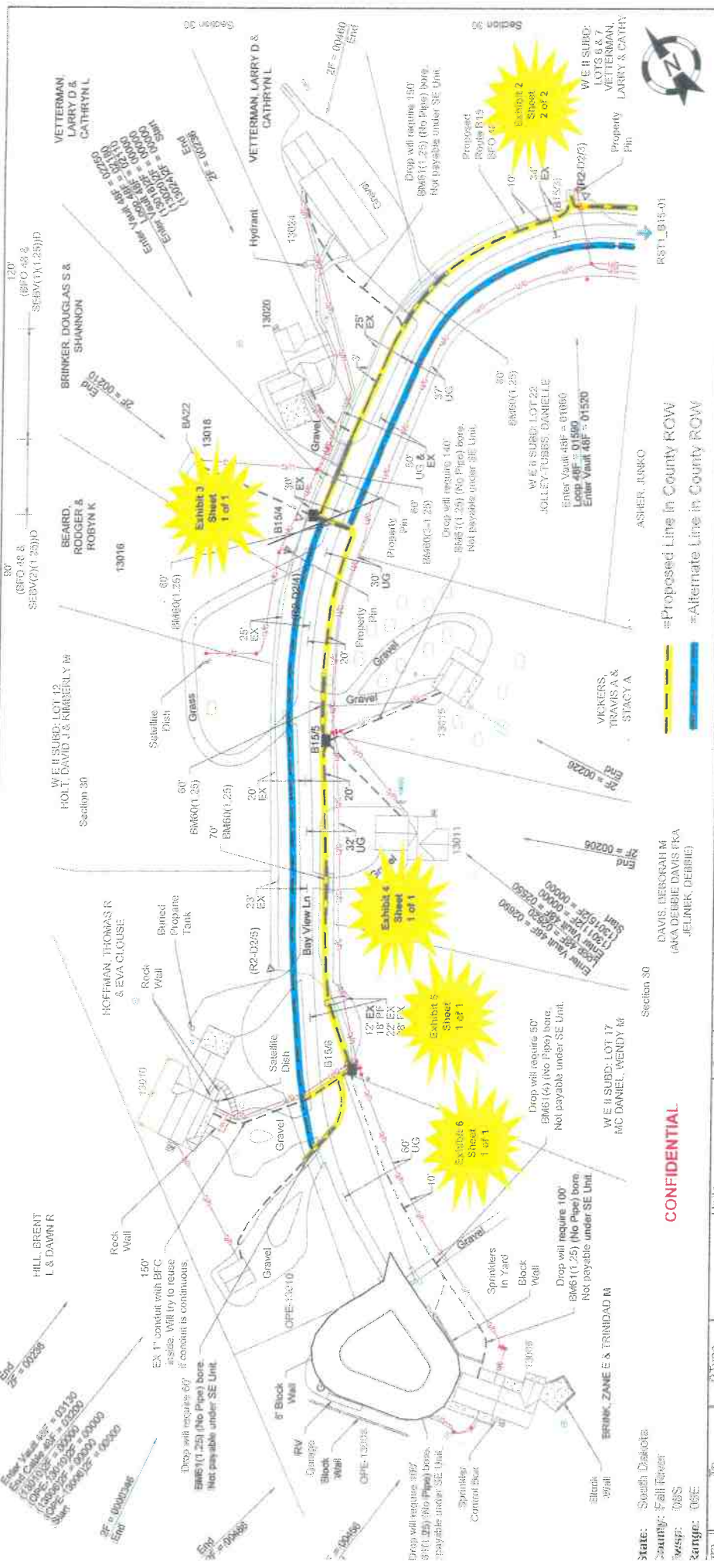
Scale: 1" = 100'  
 Sheet 4 of 4

State: South Dakota  
 County: Fall River  
 Twp: OSS  
 Range: 98E

FROM: BURIED FACILITIES MAY BE PRESENT. THE CONTRACTOR IS SOLELY RESPONSIBLE FOR LOCATING PRIOR TO CONSTRUCTION.







**AS Staked Golden Wall Trench Dimensions**

Range: RST\_015-01  
 W/O: Not Staked  
 Name: Not Staked  
 ROW: R15

Staked By:	UDA	Date:	3/20/24
Proposed By:	DAK	Date:	4/22/24
Revised By:	DAK	Date:	4/22/24
Reviewed By:	DAK	Date:	4/22/24
Checked By:	DAK	Date:	4/22/24
As Staked By:	DAK	Date:	4/22/24

Scale: 1" = 100'

Sheet: 2 of 2

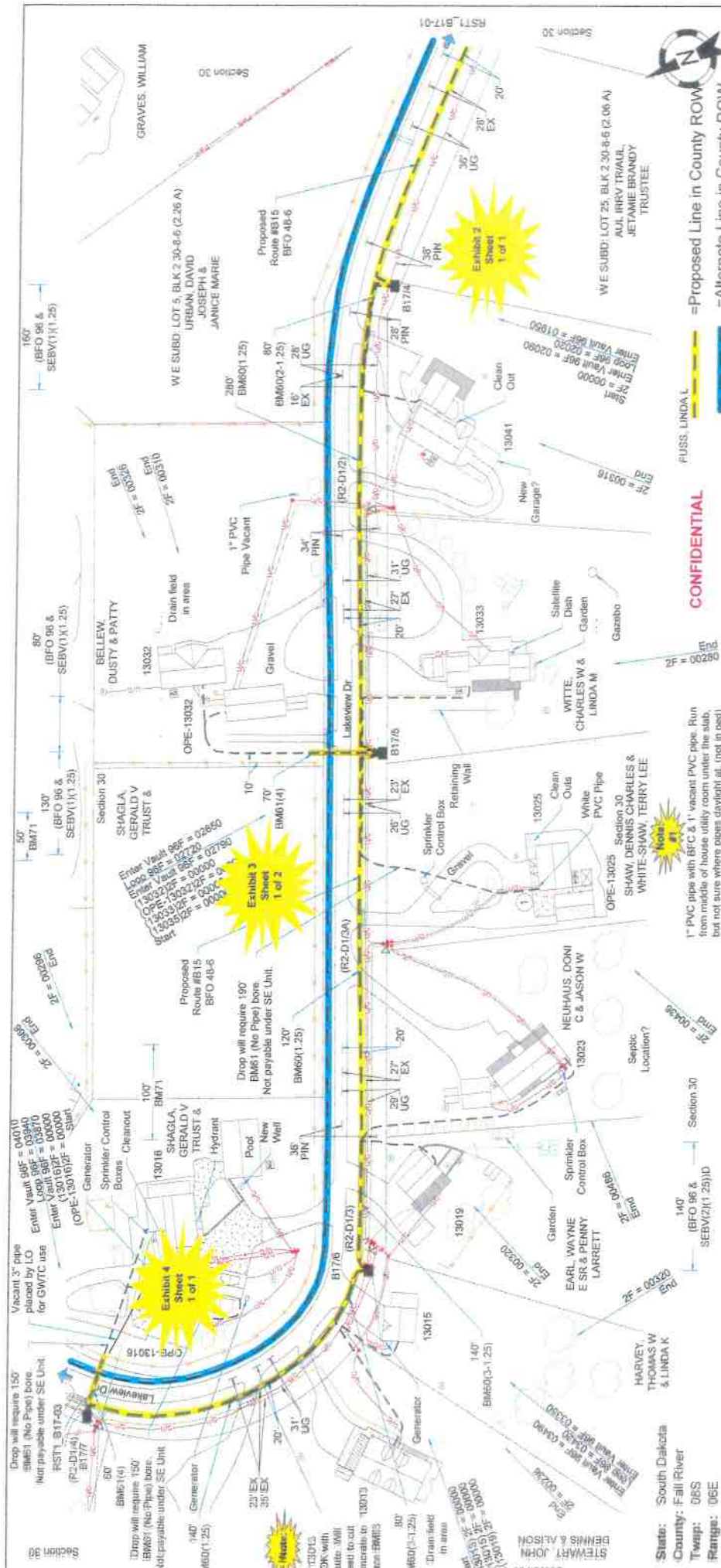
TR	To	p Type	Units	Foot	SA	BM	HF50	HF50	HF50	HF50	NID	Remarks
573	571.574	BHF(30x48x36)T	BFO 48	450		215(8)0	1	(2.48)3-2	1	3		XX
574	571.574	BFO 48	BFO 48	150		55						
575	571.574					60(1.25)	30					
576	571.574					60(3.1.25)	60					
577	571.574					83					(ONT)	
578	571.574					83					(ONT)	
579	571.574					83					(ONT)	
580	571.574					83					(ONT)	
581	571.574					83					(ONT)	
582	571.574					83					(ONT)	
583	571.574					83					(ONT)	
584	571.574	BHF(30x48x36)T	BFO 48	220		215(8)8	1	(2.48)2-2	1	2		

State: South Dakota  
 County: Fall River  
 WSP: 08S  
 Range: 06E

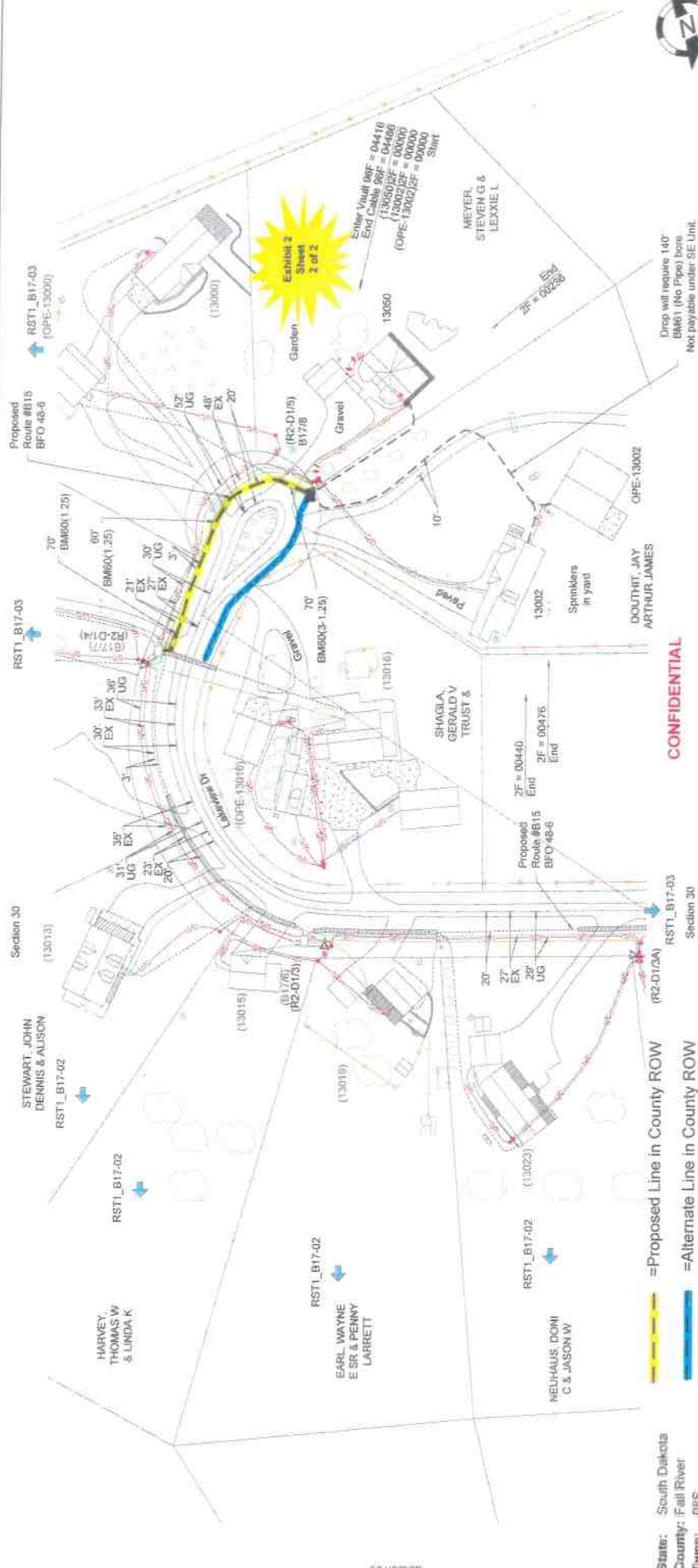
**CONFIDENTIAL**

FOR BURIED FACILITIES MAY BE PRESENT THE CONTRACTOR IS SOLELY RESPONSIBLE FOR LOCATING PRIOR TO CONSTRUCTION.

# Lakeview Drive



From	To	pType	Units	BM	HBFO	HO	NID	W	Remarks
B173	B174	BHF(30x48x36)T	BFO 96	2150(16)	1	2-96(2)	1	1	
B174	B174			55	1				
B174	B174	SEC 210-500 SEB 6-24 SEBV(1,1,25)		63	1				(CONT)
B175	B175	BHF(30x48x36)T	BFO 96	2150(16)	1	2-96(5-2)	1	5	
B175	B175			55	1				
B175	B175			60(1,25)	280				
B175	B175			60(2-1,25)	80				
B175	B175	SEC 710-500 SEB 6-22 SEBV(1,1,25)		61(4)	40				(CONT)
B175	B175			83	1				
B175	B175			240					
B175	B175	SEC 710-500		83	1				(CONT)



**CONFIDENTIAL**

— Proposed Line in County ROW  
 — Alternate Line in County ROW

State: South Dakota  
 County: Fall River  
 Twp: 06S  
 Range: 06E

Sheet No.	to	PType	Units	Feet	BM	HSFO	HO	NID	Remarks	
301	302	BHF(30x48x36)1	BFO 86	255	255(8)	1	(2-58)(5-2)	1	5	
302	303	BHF(30x48x36)1	BFO 361	200	55	1				
303	304			50(1.25)	60					
304	305			60(1.25)	70					
305	306			60(3-1.25)	70					
306	307			1	83	1				(ONT)
307	308			138						
308	309			150						
309	310			1	83	1				(ONT)
310	311			280						
311	312			354						
312	313			1	83	1				(ONT)
313	314			390						

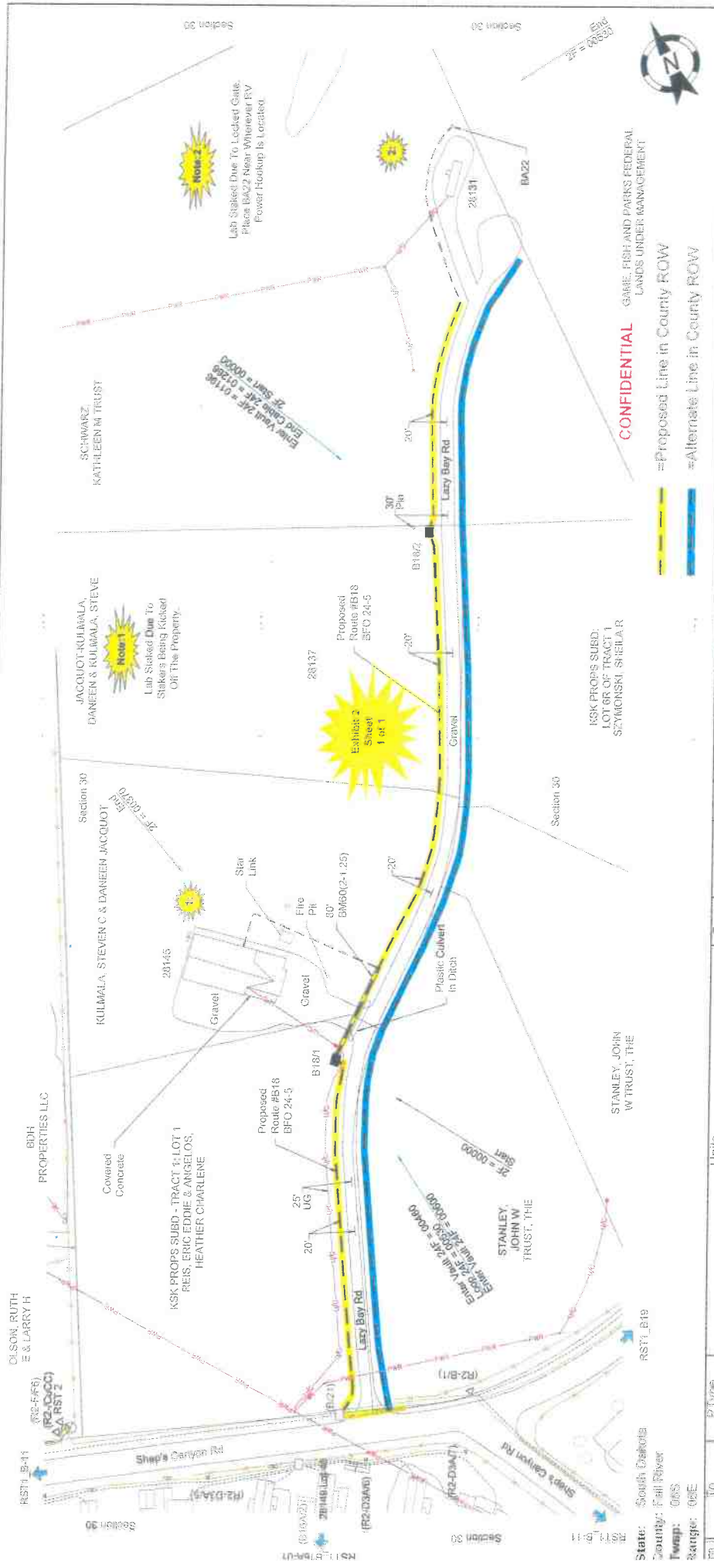
AS Staked  
 Golden West  
 Telecommunications  
 RSTL B17-02  
 Range: 140 Springs T290N R171E  
 ELEV: 140 Springs  
 EXIST: 140 Springs  
 ROUTE: B17

Station By:	DATE:	DATE:
Reviewed By:	5/17/04	5/17/04
Reviewed By:		
Reviewed By:		
Placed By:		
As Built By:		

UNDEVELOPED FACILITIES MAY BE PRESENT. THE CONTRACTOR IS SOLELY RESPONSIBLE FOR LOCATING PRIOR TO CONSTRUCTION.

Scale: 1" = 100'  
 Sheet 4 of 4

# Lazy Bay Road



From	To	P/Type	Units	Feet	BA	BM	H/SFO	HO	NID	Remarks
1	B187A	BHF(24x36x30T)	BFO 24	550		2(66)(8)	1	2(24)(2)	1	1
2	B187B					85	1			(ONT)
3	B187C		SFO 21(1-500) SEBV(1)(125)	284		2(66)(8)	1	2(24)(2)	1	1
4	B187D	BHF(24x36x30T)	BFO 24	656		55	1			
5	B187E		BFO 24	60		60(2-125)	80			
6	B187F		SFO 21(1-750) SEBV(1)(125)	1	22	83	1			(ONT)
7	B187G			144						

As Staked  
Golden West  
Tel: 951.618  
Name: RST1\_B18  
MGR: Red Springs 125001 PTH  
Field: Red Springs  
Book: B18  
ROW: B18

Revised By: BAH Date: 31/02/24  
Revised By: BAH Date: 4/2/24  
Revised By: BAH Date: 4/2/24  
Revised By: BAH Date: 4/2/24  
Revised By: BAH Date: 4/2/24  
Revised By: BAH Date: 4/2/24  
Revised By: BAH Date: 4/2/24

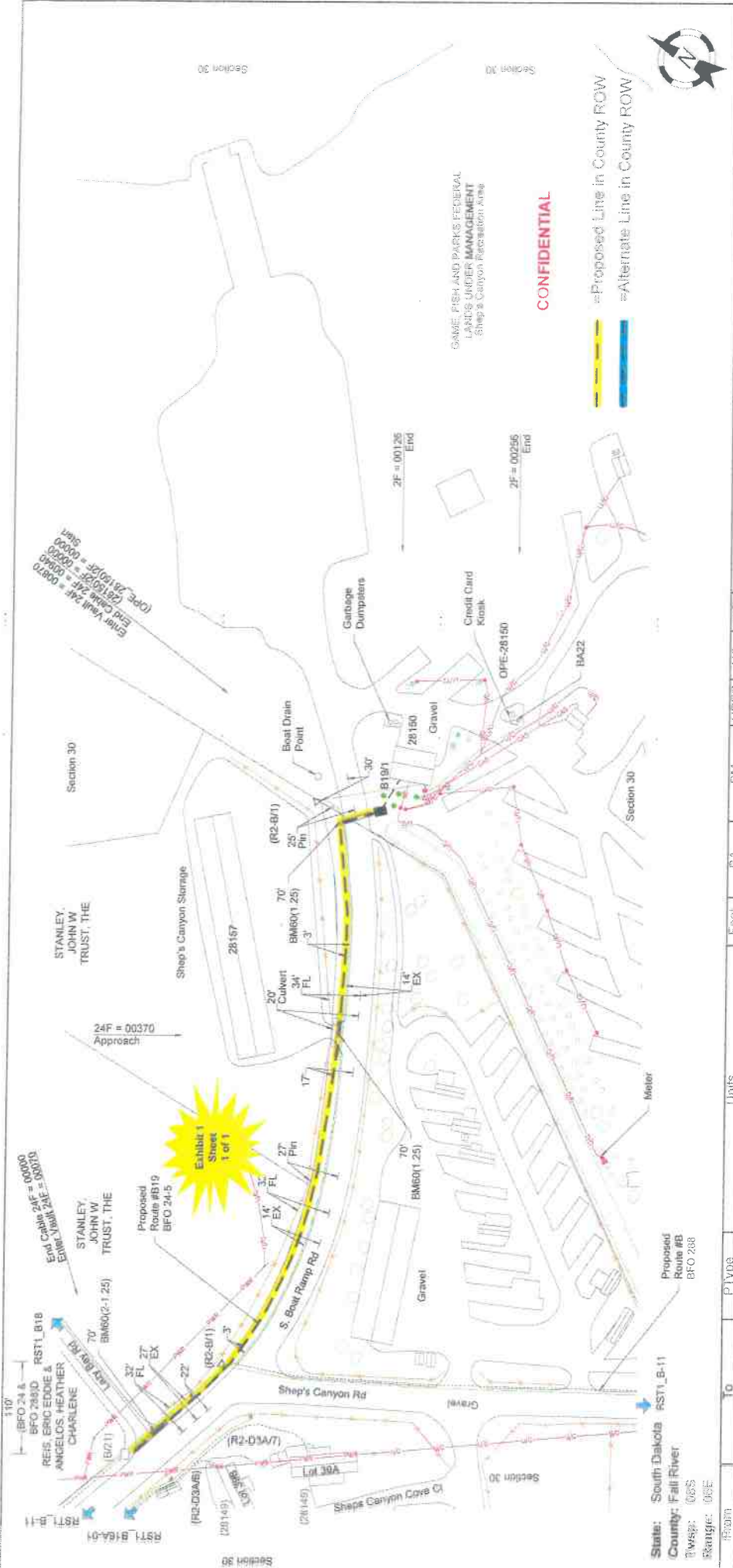
Scale: 1" = 100'

Sheet 1 of 1

State: South Dakota  
County: Fall River  
Range: 06S  
Range: 06E

FROM: BARRIED FACILITIES MAY BE PRESENT. THE CONTRACTOR IS SOLELY RESPONSIBLE FOR LOCATING PRIOR TO CONSTRUCTION.

# S Boat Ramp Road



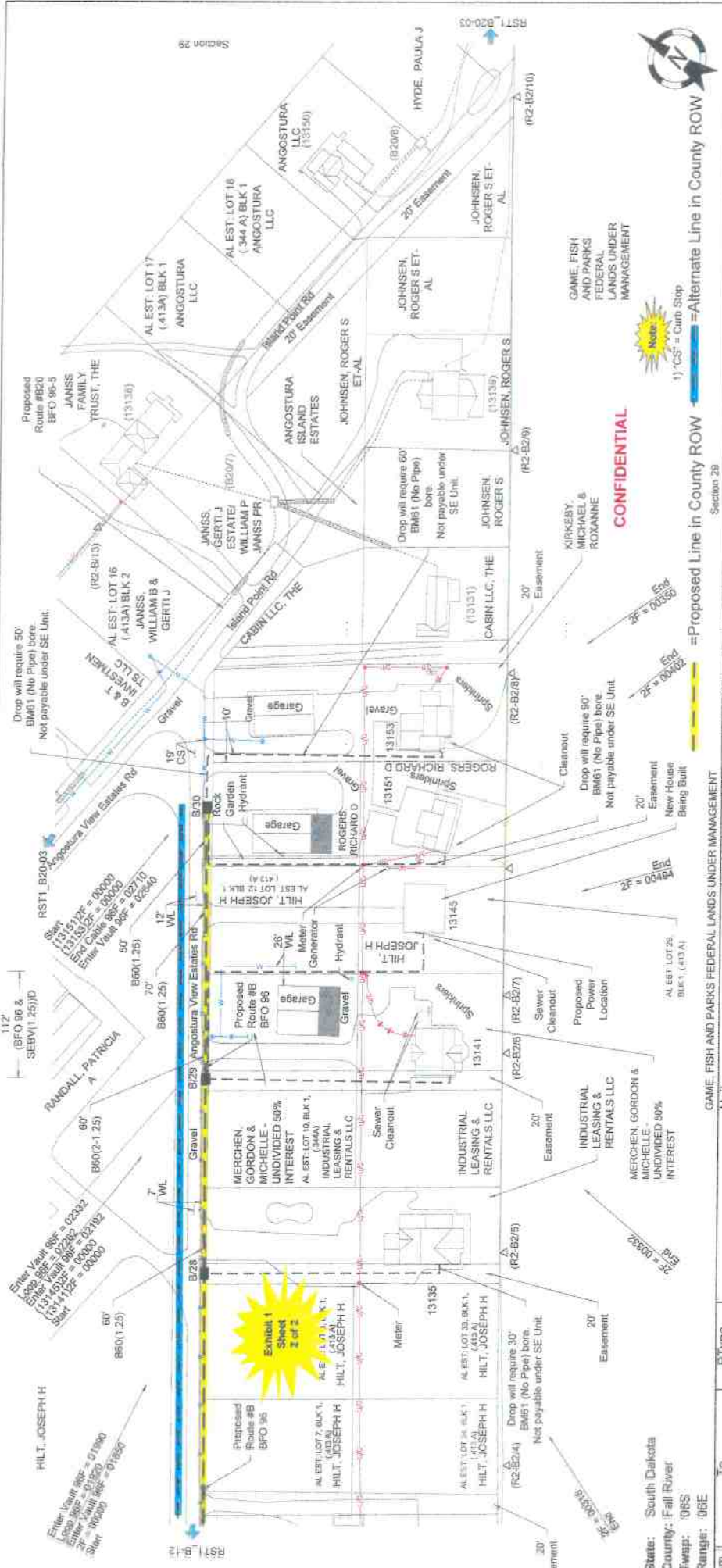
Station	To	P/Type	Units	Feet	EA	BM	HEFO	HO	NID	Remarks
0+00	B19A	Bluff (24.05x30)T	BFO 24	480		210018	1	2		
0+27	B19A		BFO 24	210		59				
0+54	B19A		BFO 24	70		60(1.25)	70			
0+81	B19A		BFO 24	70		60(1.25)	70			
1+08	B19A		SEC 210-300	1		83	1		(ONT)	70' 60(0.2-1.25) tabbed on sheet RSTL B-13
1+35	B19A		SEC 6-22	140						
1+62	B19A		SEBV(1.25)	40						VCO T13108
1+89	B19A		SEC 210-500	1	22	61(1.25)	50		(ONT)	
2+16	B19A		SEC 6-22	122		83	1		(ONT)	VCO T13108
2+43	B19A		SEBV(1.25)	170						

**As Staked**  
**Golden West Telecommunications**  
 Name: RSTL B19  
 W/O: New Springs 175001 FTTH  
 E/O: New Springs  
 ROW: 619

Scale: 1" = 100'  
 Sheet 1 of 1

REVISIONS: THE CONTRACTOR IS SOLELY RESPONSIBLE FOR LOCATING PRIOR TO CONSTRUCTION.





**CONFIDENTIAL**

1) 'CS' = Curd Stop

=Proposed Line in County ROW      =Alternate Line in County ROW

Section 28

Station	To	PType	Feet	BM	HBFO	HO	NID	Remarks
0+00	0+27	BHF(30x48x36)1	346	215(9)(6)	1	(2-96)(2)	1 1	
0+27	0+28	BFO 96	50	56	1			
0+28	0+29	BFO 96	60(1 25)	50	1			
0+29	0+30	SEO 2(1)-500	1	63	1			(OHT)
0+30	0+31	SEB 6-22	0					
0+31	0+32	SEB(1)(1 25)	232					
0+32	0+33	BFO 96	262	215(9)(6)	1	(2-96)(2-2)	1 2	
0+33	0+34	BFO 96	60	56	1			
0+34	0+35	BFO 96	60(1 25)	50	1			
0+35	0+36	SEO 2(1)-500	1	63	1			(OHT)
0+36	0+37	SEB-148wg	246					
0+37	0+38	SEB(1)(1 25)	246					
0+38	0+39	SEO 2(1)-500	1	63	1			(OHT)

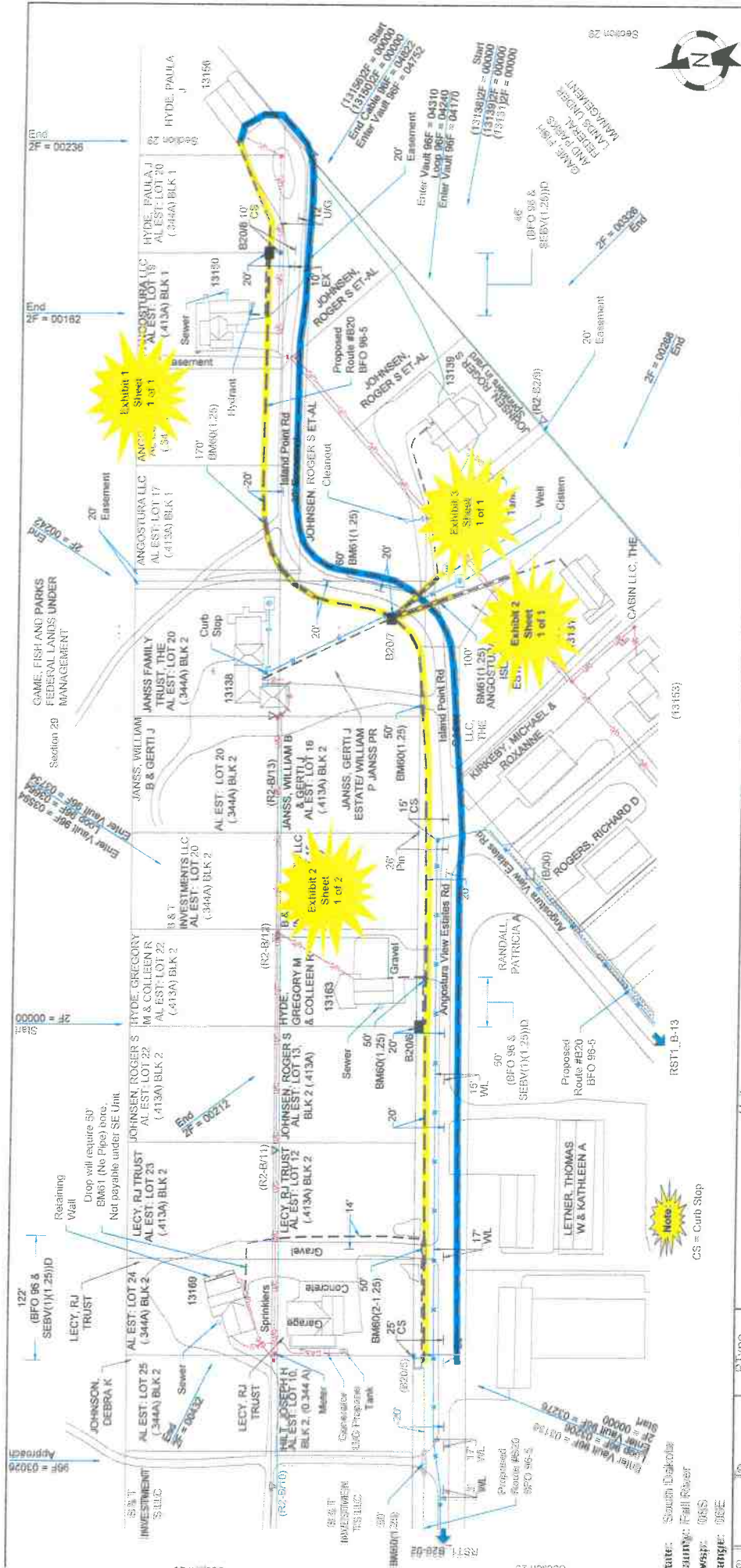
Scale: 1" = 100'

Sheet 13 of 13

State: South Dakota  
 County: Fall River  
 Twp: 08S  
 Range: 06E

GAME, FISH AND PARKS FEDERAL LANDS UNDER MANAGEMENT

FROM BURIED FACILITIES MAY BE PRESENT. THE CONTRACTOR IS SOLELY RESPONSIBLE FOR LOCATING PRIOR TO CONSTRUCTION.



Station	From	To	P Type	Units	BM	HSFO	HO	R/D	Remarks
0+00	127th (BFO 96-4)	127th (SEBV(1)(1.25))		1	83				
0+00	127th (BFO 96-4)	127th (SEBV(1)(1.25))		0				(ORT)	
0+00	127th (BFO 96-4)	127th (SEBV(1)(1.25))		346					
0+00	127th (BFO 96-4)	127th (SEBV(1)(1.25))		408	215(6)(0)				
0+00	127th (BFO 96-4)	127th (SEBV(1)(1.25))		50	55				
0+00	127th (BFO 96-4)	127th (SEBV(1)(1.25))		60(1.25)	50				
0+00	127th (BFO 96-4)	127th (SEBV(1)(1.25))		1	83				
0+00	127th (BFO 96-4)	127th (SEBV(1)(1.25))		0				(ORT)	
0+00	127th (BFO 96-4)	127th (SEBV(1)(1.25))		126					
0+00	127th (BFO 96-4)	127th (SEBV(1)(1.25))		478	215(6)(0)				
0+00	127th (BFO 96-4)	127th (SEBV(1)(1.25))		100	55				
0+00	127th (BFO 96-4)	127th (SEBV(1)(1.25))		60(1.25)	50				
0+00	127th (BFO 96-4)	127th (SEBV(1)(1.25))		60(1.25)	50				

STATE: South Dakota  
 COUNTY: Fall River  
 TWP: 06S  
 RANGE: 09E

As Staked  
 Golden West  
 Telecommunications  
 Route: RST\_B-13  
 WD: 100' (BFO 96-4)  
 Exch: 100' (BFO 96-4)  
 Route: RST\_B-13  
 ROW: 100'

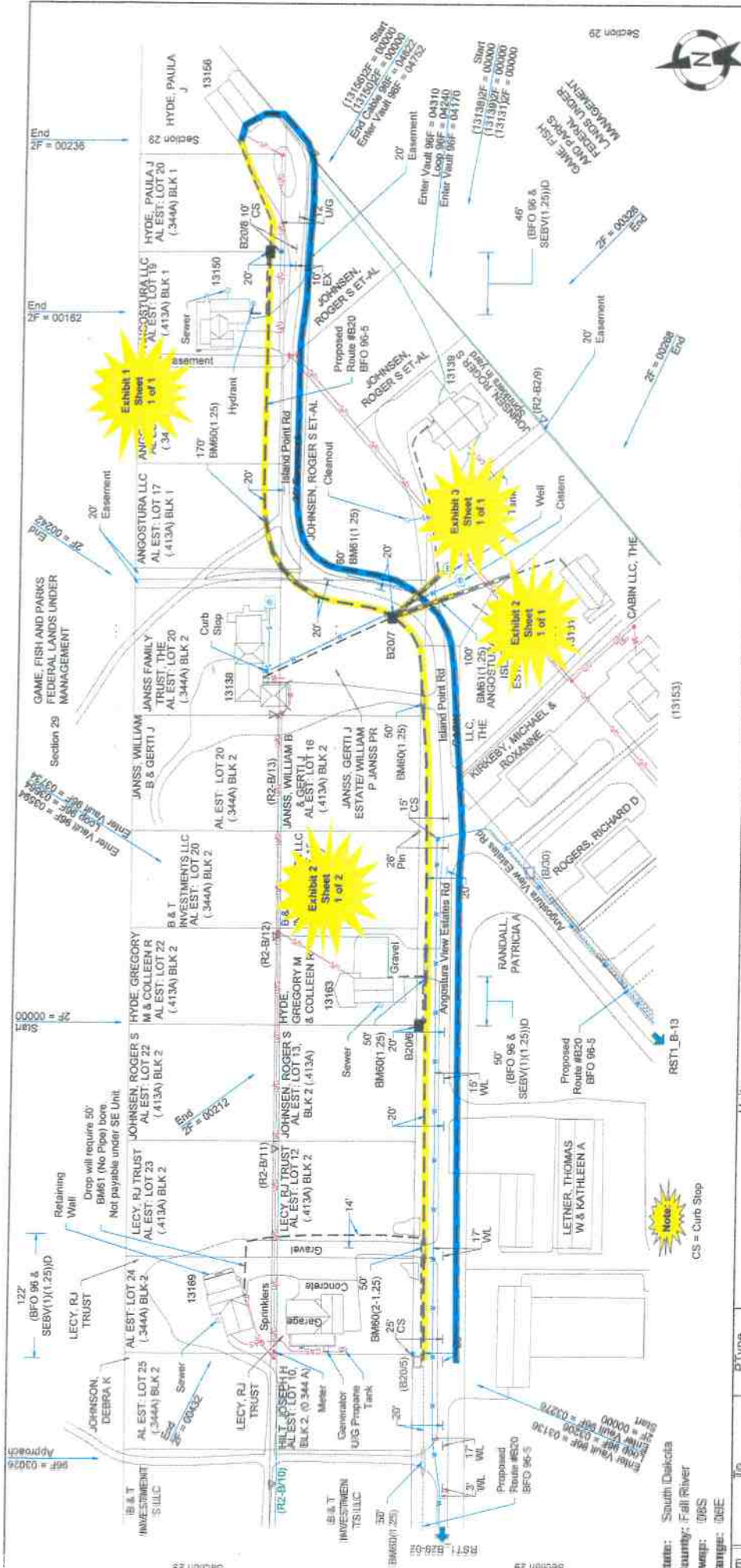
Scale: 1" = 100'

Sheet 3 of 3





# Island Point Road

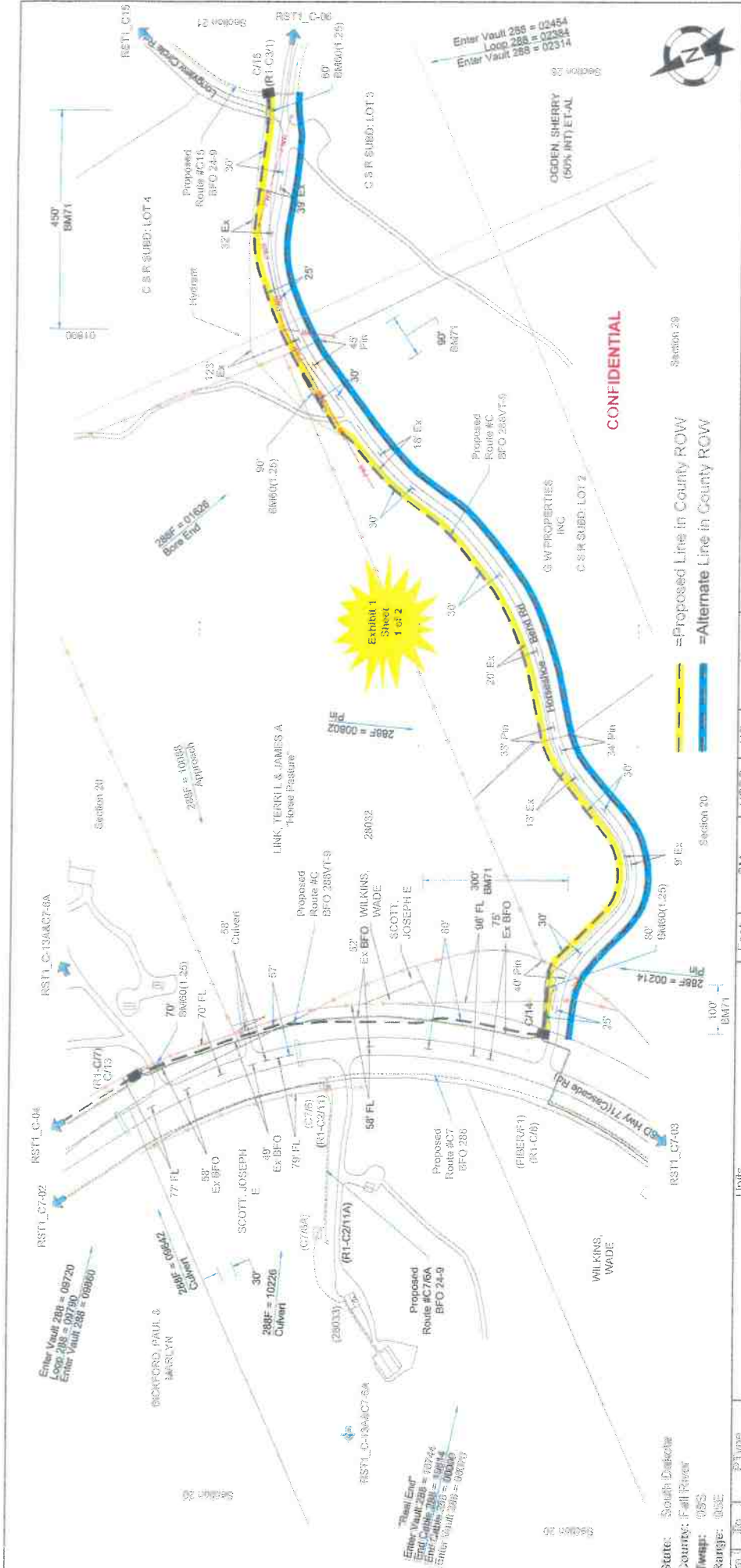


Item No	Property	Units	BM	HBFO	HO	NID	Remarks
2015	1315B Angostura View Est Rd	SEB 9-22	83	1		(ONIT)	
2016	1315B Angostura View Est Rd	SEB 9-22					
2017	1315B Angostura View Est Rd	BFO 96	215(5)(6)	1	(2-96)(2-2)	1 2	
2018	1315B Angostura View Est Rd	BFO 96I	50	55	1		
2019	1315B Angostura View Est Rd	BFO 96I	60(1.25)	50			
2020	1315B Angostura View Est Rd	SEB 9-22	83	1		(ONIT)	
2021	1315B Angostura View Est Rd	SEB 9-22					
2022	1315B Angostura View Est Rd	BFO 96	215(5)(6)	1	(2-96)(2)	1 1	
2023	1315B Angostura View Est Rd	BFO 96I	50	55	1		
2024	1315B Angostura View Est Rd	BFO 96I	60(1.25)	50			

FOR INFORMATION PURPOSES ONLY. THE CONTRACTOR IS SOLELY RESPONSIBLE FOR LOCATING PRIOR TO CONSTRUCTION.



# Horseshoe Bend Road



State: South Dakota  
 County: Fall River  
 Township: 05S  
 Range: 05E

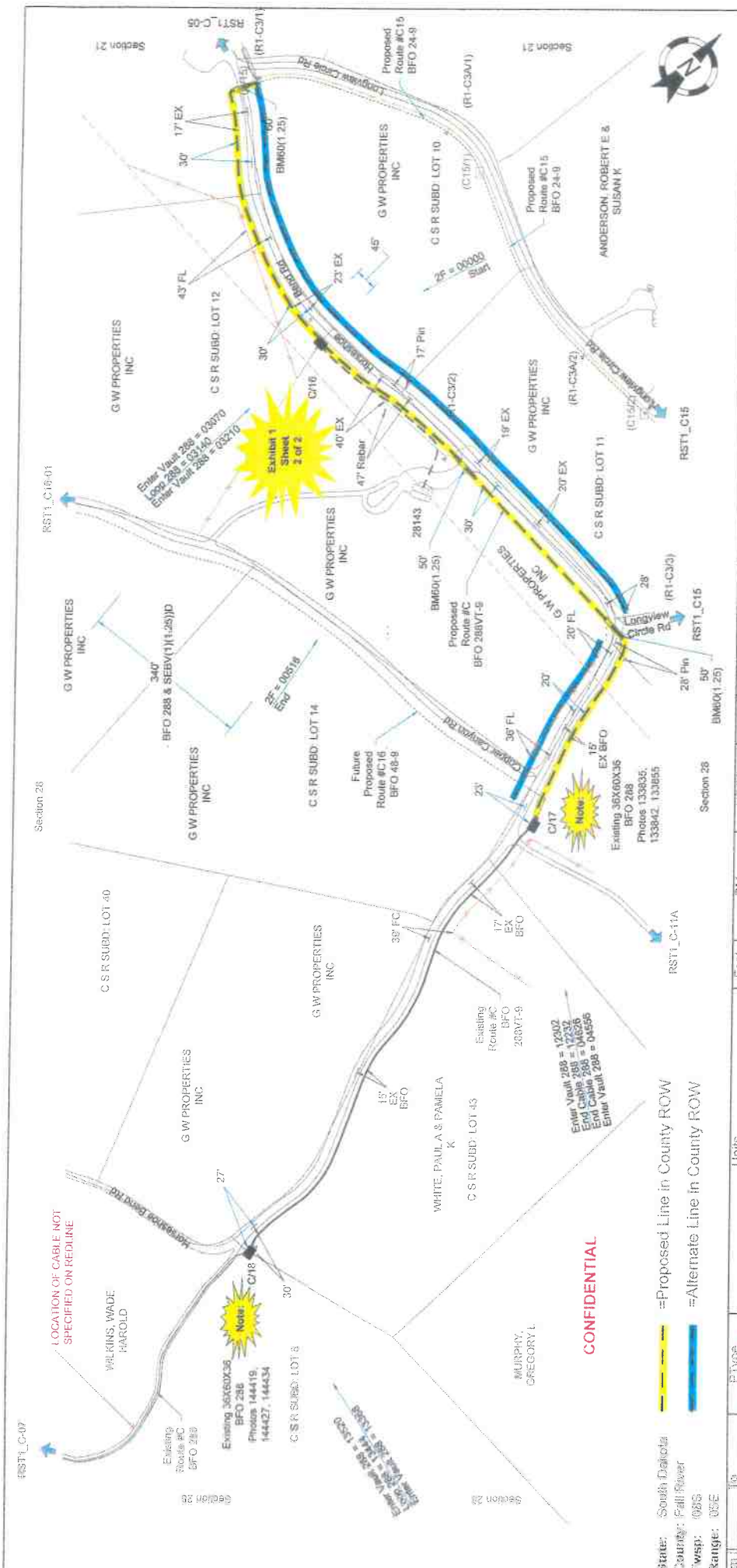
As Staked  
 Golden West  
 Telecommunications  
 Name: RST1\_C-06  
 W/O: Red Springs T-500H FTTH  
 E-mail: Red Springs  
 ROW: C

Station	to	PT type	Units	Feet	BM	HBFO	HO	W	Remarks
2882	C73	BHF(36x60x36)T	BFO 2885L	814	2(5/8)B	1	1		
2713	C713		BFO 2885L	350	55	1			
C713				60(1.25)	50				
C713				60(1.25)	300				
C713				71	570				
C714				954	60(1.25)	70			
C714				76	71	300			BHF 3.
C715				2154	2(5/8)B	1	2(288)(24)	1	12
C715				230	55	1			
C715				60(1.25)	60				
C715				60(1.25)	80				
C715				58(1.25)	90				
C715				71	640				

Scale: 1" = 200'

Sheet: 3 of 6

ADDITIONAL FACILITIES MAY BE PRESENT. THE CONTRACTOR IS SOLELY RESPONSIBLE FOR LOCATING PRIOR TO CONSTRUCTION.



Item No.	Item Description	Units	Feet	3M	HF#	FO	NID	W	Remarks
2081	BHF(35x50x36)T	BFO 288SL	656	2(56)(8)	1	288			
2082	C715	BFO 288SL	60	53	1				
2083	C715	BFO 288SL	60	55	1				
2084	C715	BFO 288SL	60	60(1.25)	60				
2085	25743 Harscoite Extra Sd	SFO 710-750	1	83	1				
2086	25745 Harscoite Bond Rd	SEBV(11.25)	430						
2087	C717	BFO 288SL	1386	60(1.25)	50	2-288(48)(2-24)	1	14	BHF
2088	C717	BFO 288SL	100	60(1.25)	50				
2089	C717	BFO 288SL	100	60(1.25)	50				
2090	C717	BFO 288SL	100	60(1.25)	50				
2091	C715	BFO 288SL	1212	60(1.25)	50				

State: South Dakota  
 County: Fall River  
 Twsp: 06S  
 Range: 05E

As Staked  
 Golden West  
 Telecommunications  
 Name: RSTL\_C-05  
 WC: Not Spans 125001 FTTH  
 Each: Has Spans  
 Route: C  
 ROW:

Staked By: [ ] Date: 07/02/24  
 Revised By: [ ] Date: 07/02/24  
 Reviewed By: [ ] Date: 07/02/24  
 Approved By: [ ] Date: 07/02/24  
 As Built By: [ ] Date: [ ]

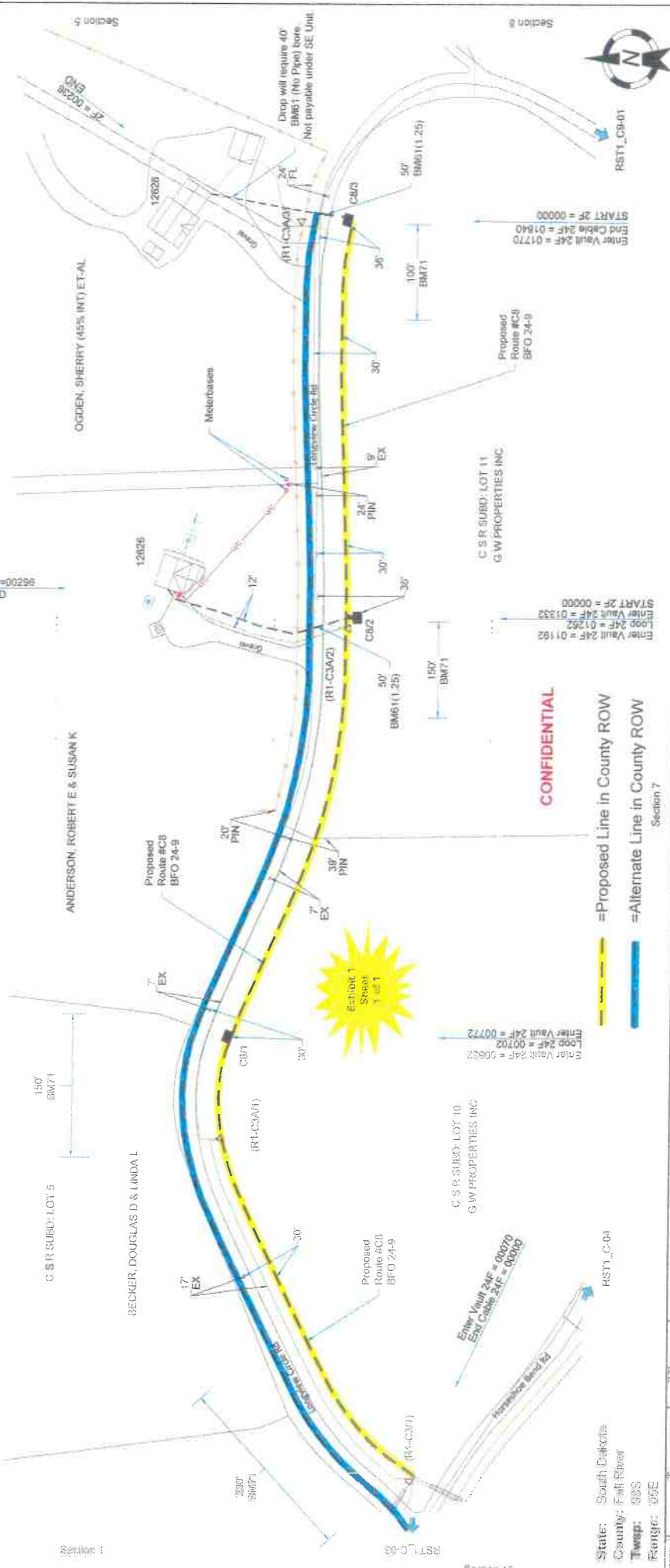
Scale: 1" = 200'

Sheet: 4 of 6

NOTICE: BURIED FACILITIES MAY BE PRESENT. THE CONTRACTOR IS SOLELY RESPONSIBLE FOR LOCATING PRIOR TO CONSTRUCTION.

# Longview Circle Road

Section 6



As Staked  
**Golden West Telecommunications**  
 Name: RST11\_C8  
 WFO: Hot Springs T36001 FTTM  
 Back: Hot Springs  
 Section: R Route-C8  
 ROW:

Drawn By:	File:	Date:
Revised By:	File:	Date:
Revised By:	File:	Date:
Revised By:	File:	Date:
Plotted By:	File:	Date:
As Built By:	File:	Date:

Scale: 1" = 100'

Sheet 1 of 1

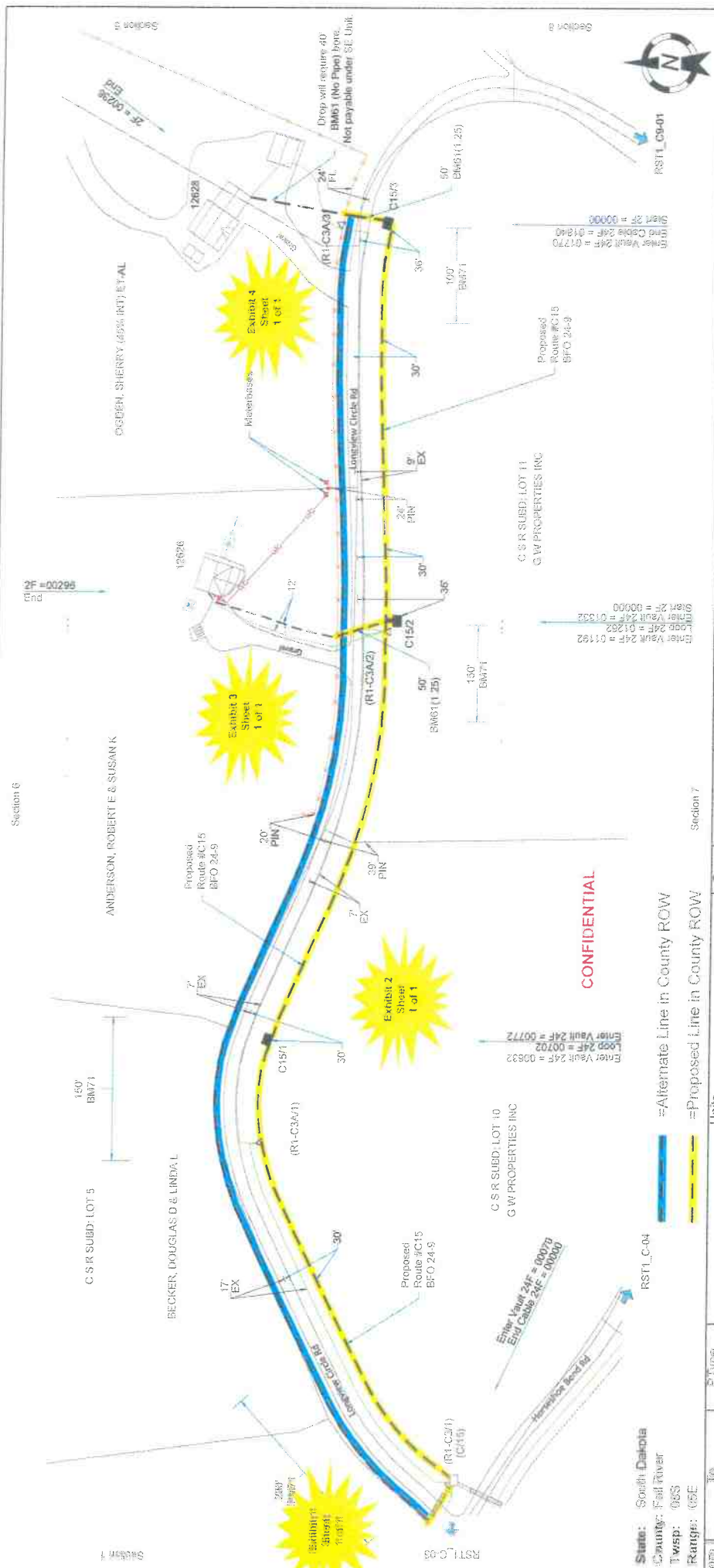
From	To	PType	Units	Feet	BM	HBFO	HO	NID	Remarks
C874	C874	BHF(24x36x30)F	BFO 24	702	2659(8)	1	(24)	1	
C874	C874			65		1			
C874	C874			71	350				
C874	C874	BHF(24x36x30)F	BFO 24	550	2658(8)	1	(24)(2-2)	1	2
C874	C874			95		1			
C874	C874			71	130				
C874	C874			1	611(25)	50		(CNT)	
C874	C874			150	83	1			
C874	C874			1	611(25)	30		(CNT)	
C874	C874			210	83	1			
C874	C874	BHF(24x36x30)F	BFO 24	578	2658(6)	1	(24)	1	2
C874	C874			95		1			
C874	C874			71	100				

Legend:  
 - - - - - = Proposed Line in County ROW  
 - - - - - = Alternate Line in County ROW

State: South Dakota  
 County: Fall River  
 Twp: 93S  
 Range: 05E

From	To	PType	Units	Feet	BM	HBFO	HO	NID	Remarks
C874	C874	BHF(24x36x30)F	BFO 24	702	2659(8)	1	(24)	1	
C874	C874			65		1			
C874	C874			71	350				
C874	C874	BHF(24x36x30)F	BFO 24	550	2658(8)	1	(24)(2-2)	1	2
C874	C874			95		1			
C874	C874			71	130				
C874	C874			1	611(25)	50		(CNT)	
C874	C874			150	83	1			
C874	C874			1	611(25)	30		(CNT)	
C874	C874			210	83	1			
C874	C874	BHF(24x36x30)F	BFO 24	578	2658(6)	1	(24)	1	2
C874	C874			95		1			
C874	C874			71	100				

ADDITION: BURIED FACILITIES MAY BE PRESENT. THE CONTRACTOR IS SOLELY RESPONSIBLE FOR LOCATING PRIOR TO CONSTRUCTION.



**State:** South Dakota  
**County:** Fall River  
**Twp:** 98S  
**Range:** 05E

**As Staked Golden West Telecommunications**  
 Name: RST1\_C15  
 RW: Fall Springs 125001 FTH  
 Exch: How Springs  
 Route: C15  
 ROW:

Sheet No.	Date:	By:	Check:
1	10/24/24	RS	RS
2			
3			
4			
5			
6			
7			
8			
9			
10			
11			
12			
13			
14			
15			
16			
17			
18			
19			
20			
21			
22			
23			
24			
25			
26			
27			
28			
29			
30			
31			
32			
33			
34			
35			
36			
37			
38			
39			
40			
41			
42			
43			
44			
45			
46			
47			
48			
49			
50			

Section	Feet	RM	HFO	HO	NID	Remarks
Section 6	707	2(66)(3)	1	(24)	1	
	55	1				
	71	3(5)				
Section 7	560	2(58)(3)	1	(2-3)(2-2)	1	
	55	1				
	71	1(5)				
	1	5(1(25))	50			(ONT)
	150	53	1			
	1	5(1(25))	50			(ONT)
	210	53	1			
	575	2(53)(3)	1	(24)	1	
	55	1				
	71	100				

ACTION: BURIED FACILITIES MAY BE PRESENT. THE CONTRACTOR IS SOLELY RESPONSIBLE FOR LOCATING PRIOR TO CONSTRUCTION.