

FALL RIVER COUNTY UNAPPROVED MINUTES OF DECEMBER 27, 2024

The Fall River Board of County Commissioners met in regular session on December 27, 2024. Present: Joe Allen, Les Cope, Joe Falkenburg, Heath Greenough, Deb Russell and Sue Ganje, Auditor.

The Pledge of Allegiance was given, and the meeting was called to order at 9:00 a.m.

The agenda was reviewed for conflicts; none were noted. ALL MOTIONS RECORDED IN THESE MINUTES WERE PASSED BY UNANIMOUS VOTE, UNLESS OTHERWISE STATED. The full context of the meeting can be found on the County website under Commissioners at <http://fallriver.sdcounties.org>, or on Facebook, on the Fall River County's website.

Motion made by Allen, seconded by Russell, to approve the agenda as written.

Motion made by Russell, seconded by Allen, to approve the Fall River County Commission Meeting minutes from December 19, 2024.

Tony March, Highway Superintendent, met with the Board.

Motion made by Cope, seconded by Greenough, to approve the Fall River County Highway Department Approach Permit from Tracy Killmer on the north side of Badger Clark Road (#87A) to serve a residence.

March then provided updates.

Andersen Engineers met with the Board.

Motion made by Allen, seconded by Russell, to approve Fall River County Resolution #2024-96 as follows:

FALL RIVER COUNTY RESOLUTION #2024-96

A PLAT OF LOT 32 OF SHEP'S CANYON ESTATES SUBDIVISION, LOCATED IN THE SW1/4 SE1/4 OF SECTION 22 AND THE NW1/4 NE1/4 OF SECTION 27, T8S, R5E, BHM, FALL RIVER COUNTY, SOUTH DAKOTA

WHEREAS, there has been presented to the County Commissioners of Fall River County, South Dakota, the within plat of the above described lands, and it appearing to this Board that the system of streets conforms to the system of streets of existing plats and section lines of the county; adequate provision is made for access to adjacent unplatted lands by public dedication or section line when physically accessible; all provisions of the county subdivision regulations have been complied with; all taxes and special assessments upon the property have been fully paid; and the plat and survey have been lawfully executed; now and therefore,

BE IT RESOLVED that said plat is hereby approved in all respects.

Dated this 27th day of December, 2024.

/S/ Joe Falkenburg
Joe Falkenburg, Chairman
Fall River County Board of Commissioners

ATTEST:

/S/ Sue Ganje

Sue Ganje, Auditor
Fall River County Auditor

Motion made by Allen, seconded by Greenough, to approve Fall River County Resolution #2024-97 as follows:

FALL RIVER COUNTY RESOLUTION #2024-97

**A PLAT OF OWL’S NEST TRACT REVISED, LOCATED IN THE SW1/4 SECTION 15 AND N1/2NW1/4 SECTION 22, T7S, R5E, BHM, FALL RIVER COUNTY, SOUTH DAKOTA
(Formerly Owl’s Nest Tract and Lot 3 of Cedar Hills Subdivision)**

WHEREAS, there has been presented to the County Commissioners of Fall River County, South Dakota, the within plat of the above described lands, and it appearing to this Board that the system of streets conforms to the system of streets of existing plats and section lines of the county; adequate provision is made for access to adjacent unplatted lands by public dedication or section line when physically accessible; all provisions of the county subdivision regulations have been complied with; all taxes and special assessments upon the property have been fully paid; and the plat and survey have been lawfully executed; now and therefore,

BE IT RESOLVED that said plat is hereby approved in all respects.

Dated this 27th day of December, 2024.

/S/ Joe Falkenburg

Joe Falkenburg, Chairman
Fall River County Board of Commissioners

ATTEST:

/S/ Sue Ganje
Sue Ganje, Auditor
Fall River County Auditor

Clark Brown, County resident, met with the Board to present a plat.

Motion made by Allen, seconded by Russell, to approve Fall River County Resolution #2024-98 as follows:

FALL RIVER COUNTY RESOLUTION #2024-98

A PLAT OF LOTS 18A AND 18B OF RIDGEVIEW SPRINGS SUBDIVISION, located in the N1/2 of Section 6, T7S, R6E, BHM, Fall River County, South Dakota (formerly Lot 18 of Ridgeview Springs Subdivision)

WHEREAS, there has been presented to the County Commissioners of Fall River County, South Dakota, the within plat of the above described lands, and it appearing to this Board that the system of streets conforms to the system of streets of existing plats and section lines of the county; adequate provision is made for access to adjacent unplatted lands by public dedication or section line when physically accessible; all provisions of the county subdivision regulations have been complied with; all taxes and special assessments upon the property have been fully paid; and the plat and survey have been lawfully executed; now and therefore,

BE IT RESOLVED that said plat is hereby approved in all respects.

Dated this 27th day of December, 2024.

/S/ Joe Falkenburg
Joe Falkenburg, Chairman
Fall River County Board of Commissioners

ATTEST:

/S/ Sue Ganje
Sue Ganje, Auditor
Fall River County Auditor

Sue Ganje, Auditor, met with the Board to review the General Fund Surplus Cash Analysis.

Motion made by Russell, seconded by Allen to remove the Rural Attorney Recruitment Program designation in the amount of \$22,500.00; designate an additional \$200,000 for the Courthouse HVAC for A total of \$650,000.00; to designate an additional \$450,000 to the jail for a total of \$1,140,750; to designate \$250,000.00 for the Sprinklers and Alarm system in the Courthouse and jail; to keep designation of \$565,750.00 for gravel and to designate \$1,068,600.00 to chip seal projects. With Greenough voting no, all others voting yes, motion carried.

Motion made by Allen, seconded by Greenough, to approve paying the bills as follows:

GENERAL FUND		
CPS TECHNOLOGY SOLUTIONS	SOFTWARE MAINTENANCE	\$2,658.00
DEPT OF LEGISLATIVE AUDIT	FRC 2023 FISCAL AUDIT	\$25,850.00
FALL RIVER COUNTY HERALD	PUBLICATION	\$349.26
MCGAS PROPANE	UTILITY/GOV PROPANE	\$11,381.68
MCGLUMPHY, ERIN	REIMBURSEMENT	\$1,722.22
MCLEODS OFFICE SUPPLY CO.	SUPPLY	\$131.00
MEADE COUNTY AUDITOR	INMATE HOUSING	\$2,850.00
PHEASANTLAND INDUSTRIES	911 SIGNAGE	\$595.72
RUSSELL, LANCE	REIMBURSEMENT	\$70.00
SD ASSOC.OF CO. OFFICIALS	COUNTY MEMBERSHIP DUES	\$2,734.00
SHARP, BEN	LOST CHECK REIMBURSE	\$255.15
COMMISSION	WAGES & BENEFITS	\$5,673.52
AUDITOR	WAGES & BENEFITS	\$29,079.36
TREASURER	WAGES & BENEFITS	\$23,691.83
ST ATTY	WAGES & BENEFITS	\$21,985.60
MAINTENANCE	WAGES & BENEFITS	\$13,021.98
ASSESSOR	WAGES & BENEFITS	\$22,612.47
REG/DEEDS	WAGES & BENEFITS	\$15,668.61
VET'S	WAGES & BENEFITS	\$5,286.65
GIS	WAGES & BENEFITS	\$5,917.82
SHERIFF	WAGES & BENEFITS	\$69,182.33
JAIL	WAGES & BENEFITS	\$32,233.78
CORONER	WAGES & BENEFITS	\$165.76
EXTENSION	WAGES & BENEFITS	\$3,934.48
WEED	WAGES & BENEFITS	\$6,243.77
	TOTAL FOR GENERAL FUND	\$303,294.99
COUNTY ROAD & BRIDGE		

A & B WELDING SUPPLY CO.	SUPPLY	\$42.37
BLESSING, BRETT	REIMBURSEMENT	\$87.61
BOMGAARS	SUPPLY	\$249.42
BUTLER MACHINERY CO.	REPAIR/MAINTENANCE	\$7,475.41
FLOYD'S TRUCK CENTER	PARTS	\$1,430.08
FALL RIVER AUTO SUPPLY	SUPPLY/PARTS	\$30.33
FLETCHER, BRIAN	EQUIPMENT	\$3,000.00
FALL RIVER COUNTY HERALD	PUBLICATION	\$89.75
GODFREY BRAKE SERVICE	PARTS/SUPPLY	\$273.98
GRIMM'S PUMP SERVICE INC	SUPPLY/PARTS	\$38.48
SIMON MATERIALS	GRAVEL	\$31,512.02
HOT SPRINGS ACE HARDWARE	SUPPLY	\$80.95
MG OIL	FUEL/SUPPLY	\$937.50
MARTY'S TIRE & AUTO BODY	SUPPLY/INVENTORY	\$1,460.00
STURDEVANT'S AUTO VALUE	PARTS/SUPPLY	\$133.78
CRBR HWY	WAGES & BENEFITS	\$60,279.04
CRBR ADMIN	WAGES & BENEFITS	\$11,438.22
	TOTAL FOR COUNTY ROAD & BRIDGE	\$118,558.94
911 SURCHARE REIMBURSEMENT		
QUINTANA, VERONICA	REIMBURSEMENT	\$200.24
DISPATCH	WAGES & BENEFITS	\$32,672.64
	TOTAL FOR 911 SURCHARGE REIMBURSEMENT	\$32,872.88
EMERGENCY MGMT		
FALL RIVER COUNTY HERALD	PUBLICATION	\$26.00
F.R.EMERG.	WAGES & BENEFITS	\$6,834.17
	TOTAL FOR EMERGENCY MGMT	\$6,860.17
24/7 SOBRIETY FUND		
SHERIFF	WAGES & BENEFITS	\$2,312.33
	TOTAL FOR 24/7 SOBRIETY FUND	\$2,312.33
COURTHOUSE BUILDING FUND		
SPOT WRANGLERS	SERVICE	\$5,724.00
	TOTAL FOR COURTHOUSE BUILDING FUND	\$5,724.00
	TOTAL FOR BILLS PAID BETWEEN 12-20 AND 12-27-2024	\$469,623.31

Motion made by Allen, seconded by Cope, to approve and sign the letter of support for the Tax Relief for Property Owners group. Deb Russell read the letter out loud. The Auditor's Office will send the letter out to the SDACO, SDACC, Governor, SD Department of Revenue, to our local legislators, and other specific legislators.

Break was taken at 9:56 a.m. The meeting resumed at 10:06 a.m.

Joe Falkenburg, Commissioner, asked for Public Comment. Robert Paul, County resident, representing a group called Tax Relief for Property Owners, thanked the Board for the letter of support that was provided and will be sent to our local Legislators, Governor, and a certain group of additional Legislators. Cheryl Fair, County resident, questioned what Union the County employees have, which is LIUNA (Local 620), and then asked about social media and who provides public information, who would be Public Information Officers. Andrea Powers, representing SHEDCO, invited the Board to their annual banquet that will be held January 17, 2025, at Jalapenos. Susan Henderson, County resident, provided her input regarding prior hardships that people have faced and that she wishes not to repeat history. She also expressed her opposition to a new Justice Center/Jail facility.

Motion made by Russell, seconded by Allen, to approve the 2025 Fall River County/Oglala Lakota County contract and authorize the Chairman to sign. With Greenough and Cope voting no, all others voting yes, motion carried.

No Executive Session was needed

Falkenburg declared the meeting adjourned at 10:20 a.m.

/s/ Joe Falkenburg
Joe Falkenburg, Chairman
Board of Fall River County Commissioners

ATTEST:

/s/ Sue Ganje
Sue Ganje, Auditor
Fall River County

FALL RIVER COUNTY UNAPPROVED MINUTES OF JANUARY 2, 2025

The Fall River Board of County Commissioners met in regular session on January 2, 2025. Present: Joe Allen, Les Cope, Joe Falkenburg, Deb Russell, Sandra Wahlert and Sue Ganje, Auditor.

An invocation was provided by Wahlert, the Pledge of Allegiance was given, and the meeting was called to order at 9:00 a.m.

The agenda was reviewed for conflicts; none were noted. ALL MOTIONS RECORDED IN THESE MINUTES WERE PASSED BY UNANIMOUS VOTE, UNLESS OTHERWISE STATED. The full context of the meeting can be found on the county website under Commissioners at <http://fallriver.sdcounties.org>, or on Facebook, on the Fall River County's website.

Motion made by Russell, seconded by Wahlert, to approve the agenda with the addition of reviewing a letter of support for the Addiction Recovery Center of the Black Hills and authorize the Chairman to sign

The meeting was turned over to the Auditor, who asked for nominations for the Chairman of the Board.

Motion made by Russell, seconded by Allen, to nominate Falkenburg as Chairman.

Motion made by Wahlert, seconded by Russell for nominations to cease. Falkenburg will remain as Chairman for 2025.

The meeting was turned over to Chairman Joe Falkenburg.

Motion made by Allen, seconded by Wahlert, to nominate Russell as the Vice-Chair.

Motion made by Allen, seconded by Falkenburg for nominations to cease. Russell will remain as the Vice-Chair for 2025.

The Board reviewed the remainder of the items on the list to approve.

Motion made by Allen, seconded by Russell, to approve the consent agenda First Grouping but to move the Contract Nurse portion to the Sheriff's time slot and to include the following: to approve setting the meeting dates on the 1st and 3rd Thursday of each month; to appoint the Fall River County Herald-Star as the Official newspaper for 2025; to designate three feet of the bulletin board in the 1st floor of the Courthouse for legal matters and to also post Commission agendas on the ground, side and first floor doors of the courthouse; to set the depositories for the county as First Interstate Bank and Schwab Treasury; to set the prisoner care per day at \$105.00 and \$125.00, as per Sheriff's Office recommendation; to approve Monument Health as the health care facility for the jail, under the direct supervision of Dr. Avery Sides, as primary caregiver for inmates and Fall River Health Services under the supervision of Tina Norton, LPN as the secondary; to set the ride-a-long fee for prisoner and mental health transports at \$40.00 per day to Rapid City and \$100.00 per day to Yankton and Sioux Falls and to set the Indigent burial rate at \$2,150.00.

Motion made by Russell, seconded by Wahlert, to approve the consent agenda Second Grouping to include the following: to appoint Joe Allen and alternate Joe Falkenburg to the L.E.P.C. board; to appoint Joe Falkenburg and alternate Sandra Wahlert to the Weed board; to appoint Les Cope and alternate Deb Russell to the Custer/Fall River Regional Waste Management Board; to appoint Les Cope and alternate Deb Russell to the Black Hills Council of Local Governments Board (6th District of Local Governments); to appoint Sandra Wahlert and alternate Joe Falkenburg to the Resource, Conservation, and Development

(R C & D) board; to appoint Joe Allen and alternate Les Cope to the Western SD Juvenile Services Center Board, to appoint Deb Russell and alternate Joe Falkenburg to the Prairie Hills Transit Board; to appoint Sandra Wahlert and alternate Joe Falkenburg to the 4-H/Extension Board; and to appoint Deb Russell and alternate Les Cope to the Black Hills Regional Multiple Use Coalition.

Motion made by Russell, seconded by Allen, to approve the consent agenda Third Grouping to include the following: to approve travel for the County Officials to attend meetings of the Black Hills Associations and to request office supervisors to obtain travel approval for all other meetings requiring more than same-day travel; to approve the following resolutions on State Bids, Election fees and mileage and the 2025 Elected Official salaries resolution for the Auditor, Register of Deeds, Sheriff, State's Attorney and Treasurer, to approve the following listing: Longevity schedule; 2025 Commission salaries, and the 2025 listing of employee wages, including per diem for the weed board at \$25.00 per meeting plus mileage:

FALL RIVER COUNTY RESOLUTION #2025-01

WHEREAS, the Division of Purchasing and Printing of the State of South Dakota has competitively bid state contracts for the purchase of necessary supplies, equipment and materials for state and local governments, and

WHEREAS, the Fall River County Board of Commissioners is authorized to purchase necessary supplies, equipment and materials for its use, and

NOW THEREFORE, BE IT RESOLVED, that the Board of Fall River County Commissioners enter into an agreement with the Division of Purchasing and Printing of the State of South Dakota to purchase equipment, supplies and materials.

Dated this 2nd day of January, 2025.

/S/ Joe Falkenburg
Joe Falkenburg, Chairman
Fall River County Commissioners

ATTEST:

/S/ Sue Ganje
Sue Ganje
Fall River County Auditor

FALL RIVER COUNTY RESOLUTION #2025-02

WHEREAS, pursuant to SDCL 12-15-11, the Board of County Commissioners at their first meeting shall set a fee for Election Board and the mileage rate;

NOW THEREFORE BE IT RESOLVED, that the Fall River County Board of Commissioners have set the FLAT FEE FOR ATTENDANCE OF ELECTION SCHOOL AT \$25.00; and

BE IT FURTHER RESOLVED, that the Fall River Board of County Commissioners has set the fee for Election Boards for the Primary and General and all Special Elections as follows:

ALL ELECTION BOARDS WILL RECEIVE A FLAT FEE OF \$175.00; SUPERINTENDENTS OF EACH PRECINCT, A FEE OF \$200.00; RESOLUTION, ABSENTEE, PROVISIONAL AND POST-ELECTION AUDITING BOARDS WILL BE SET AT \$13.50 PER HOUR, and

BE IT FURTHER RESOLVED, that the Fall River County Commissioners set the mileage rate at \$.67 per mile for the transporting of ballots and ballot boxes by the precinct superintendent.

Dated this 2nd day of January, 2025.

/S/ Joe Falkenburg
Joe Falkenburg, Chairman
Fall River County Commissioners

ATTEST:

/S/ Sue Ganje
Sue Ganje
Fall River County Auditor

FALL RIVER COUNTY RESOLUTION #2025-03

WHEREAS, pursuant to SDCL 7-7-9.1, 7-7-12 and 7-12-15 the Board of Commissioners by Resolution may establish the salary payable to the County Treasurer, County Auditor, County Register of Deeds, County State’s Attorney and County Sheriff; and

WHEREAS, the salary may not be less than the following schedule and is based upon the most recent decennial federal census. The Fall River Census is 6,973.

Treasurer, Auditor, Register of Deeds - Population under 10,000: \$33,825.00;
State’s Attorney - Population under 10,000: \$37,673.00
County Sheriff – Population under 10,000: \$41,256 plus 10% for jail admin

BE IT RESOLVED, that the Fall River Board of County Commissioners set the salaries as follows, effective January 1, 2025:

Treasurer, Teresa Pullen:	\$54,560.04 (plus \$23,298.12 from Oglala Lakota County)
Auditor, Sue Ganje:	\$66,471.00 (plus \$23,298.12 from Oglala Lakota County)
Reg. of Deeds, Mel Engebretson:	\$61,132.68 (plus \$23,298.12 from Oglala Lakota County)
State’s Attorney, Lance Russell:	\$79,117.44 (plus \$31,236.36 from Oglala Lakota County)
Sheriff, Lyle Norton	\$77,420.04

Passed and approved this 2nd day of January, 2025.

/S/ Joe Falkenburg
Joe Falkenburg, Chairman
Fall River Board of County Commissioners

ATTEST:

/S/ Sue Ganje
Sue Ganje
Fall River County Auditor’s Office

Longevity Pay

Longevity pays after 2 years of continuous service \$25.00 per month equating to \$300.00 per year.

After 5 years of continuous service \$50.00 per month equating to \$600.00 per year.

After 10 years of continuous service \$75.00 per month equating to \$900.00 per year.

After 20 years of continuous service \$100.00 per month equating to \$1,200.00 per year.

Wages for 2025**Eligible
for
Longevity Oglala
Lakota
County****COMMISSIONERS**

		Salary
Allen, Joe	Commissioner	\$10,200.00
Cope, Les	Commissioner	\$10,200.00
Falkenburg, Joe	Commissioner	\$10,800.00
Wahlert, Sandra	Commissioner	\$10,200.00
Russell, Deborah	Commissioner	\$10,800.00

ELECTED OFFICIALS

		Salary	Longevity	OL Salary
Engebretson, Melody (Mel)	Register of Deeds	\$61,132.68	900.00/yr	\$23,298.12
Ganje, Sue	Auditor	\$66,471.00	1200.00/yr	\$23,298.12
Norton, Lyle	Sheriff	\$77,420.04	600.00/yr	
Pullen, Teresa	Treasurer	\$54,560.04	600.00/yr	\$23,298.12
Russell, Lance	State's Attorney	\$79,117.44		\$31,236.36

APPOINTED OFFICIALS

		Salary		
Cullen, Dan	Veteran's Service Officer	\$57,000.36	900.00/yr	
Heidebrink, Lillian	Director of Equalization	\$48,840.00	300.00/yr	\$15,489.72
Martin, Stacey	GIS Emergency	\$56,661.84	900.00/yr	
Coy, Darwin	Management	\$52,080.00		
March, Tony	Hwy Superintendent	\$74,580.00		
Steinmetz, Nina	Weed Supervisor	\$58,057.32	900.00/yr	
Weishaupl, David	Maintenance Supervisor	\$49,600.20	600.00/yr	

HOURLY

		Hourly, or per call/mtg	
Amthor, Cory	Hwy Department	\$24.00	300.00/yr
Atherley, Petra	Treasurer's Office Emergency	\$16.50	
Baker, Gary	Management	\$16.75	
Belt, Isnalawica	Deputy Sheriff	\$28.50	600.00/yr
Bettleyoun, Arrow	Auditor's Office	\$17.25	
Birkland, LaVella	Register of Deeds Office	\$20.50	900.00/yr
Blessing, Brett	Hwy Department	\$28.00	900.00/yr
Boche, Carol	State's Attorney Office	\$22.50	600.00/yr
Buchholz, Martin	Hwy Department	\$26.50	900.00/yr
Burns, Cynthia	Auditor's Office	\$17.25	300.00/yr
Christie, Riley	Deputy Sheriff	\$25.25	300.00/yr
Christie, Kayla	24/7	\$16.00	
Close, Michael	Deputy Sheriff	\$25.50	
Costa, Samuel	Hwy Department	\$24.75	300.00/yr
Crutti, Tommy	Maintenance Office	\$17.00	
Dobbs, Charles	Deputy Sheriff	\$27.00	300.00/yr
Erickson, Morgan	Assessor's Office	\$18.00	
Evans, Robert	Security	\$19.75	
Fleming, Melissa	Dispatcher	\$27.50	900.00/yr

Hageman, Wayne	Weed Board	\$25.00/mtg	
Hansen, Bradley	Jailer	\$26.16	1200.00/yr
Harris, Bruce	Hwy Department	\$23.00	
Hill, Terry	Treasurer's Office	\$16.50	
Hosterman, Rachel	Sheriff's Office	\$21.00	600.00/yr
Hogan, Edward	Hwy Department	\$23.00	
Howard, Katy	Deputy Sheriff	\$25.00	
Janis, Bobbie	Auditor's Office	\$24.62	900.00/yr
Kipp, Samuel	Treasurer's Office	\$17.60	300.00/yr
Kramer, Linda	Weed & Pest	\$13.00	
Logue, Vincent	Deputy Sheriff	\$29.00	900.00/yr
Lovett, Jonathan	Seasonal	\$14.05	
Maciejewski, Calvin	Hwy Department	\$26.91	1200.00/yr
Madsen, Toni	24/7	\$16.00	
Miles, Jay	Hwy Department	\$24.75	300.00/yr
Mraz, Jennifer	Coroner	\$150.00/call	
Mraz, Jennifer	Dispatcher	\$26.00	900.00/yr
Novotny, Bob	Weed Board	\$25.00/mtg	
Oechsle, Kenneth	Weed & Pest	\$12.75	
Petersen Dee, Tamra	Assessor's Office	\$20.00	600.00/yr
Pokorski, David	Jailer	\$24.50	600.00/yr
Porter, Chrissy	Extension Office	\$17.25	300.00/yr
Quintana, Veronica	Dispatcher	\$24.25	300.00/yr
Raskiewicz, Casey	Hwy Department	\$26.00	600.00/yr
Ries, Abbey	Weed & Pest	\$14.00	
Rough Surface, Hayley	Dispatcher	\$22.75	300.00/yr
Schiferl, Tanner	Deputy Sheriff	\$26.25	
Schmidt, Stacy	Auditor's Office	\$23.47	900.00/yr
Schubbel, Frederick	Hwy Department	\$26.50	600.00/yr
Shafer, Heather	Assessor's Office	\$18.00	
Sides, John	Weed Board	\$25.00/mtg	
Silvernail, Julie	Hwy Department	\$17.50	
Simunek, Trina	Dispatcher	\$26.00	600.00/yr
Sletto, Derrick	Weed & Pest	\$18.00	
Timmins, Kathy	Treasurer's Office	\$20.50	600.00/yr
Trees, Martha	Assessor's Office	\$16.00	
Tschacher, Amber	Register of Deeds	\$17.60	
Two Bear, Lynn	State's Attorney Office	\$20.75	300.00/yr
Wells, Darla	24/7	\$16.00	
Wood, Wesley	Maintenance Office	\$20.25	600.00/yr
Wyatt, Jerry	Weed & Pest	\$25.00/mtg	
Zimiga, Austin	Jailer	\$24.50	600.00/yr

Motion made by Allen, seconded by Cope, to approve the consent agenda Fourth grouping to include the following: to set the chairman of the mental health board's fee of \$150.00 per hour; to not rehire any employee who is eligible for and has retirement funds withheld, for a period of 6 months, if that employee has resigned and withdrawn their SD Retirement Funds, unless specifically authorized by the Board; and to appoint Stacey Martin as PIO (Public Information Officer), with Melissa Fleming and Bobbie Janis as assistants.

There were no County assistance/death expense applications.

Lyle Norton, Sheriff, met with the Board to provide updates and the jail census of 22 inmates. With 15 male and 6 female in house and 1 male in Meade County. Falkenburg expressed his appreciation of our

local law enforcement.

Motion made by Russell, seconded by Wahlert, to approve Tina Norton as the Jail Contract Nurse with a raise of the contracted monthly amount from \$1,250.00 to \$1,500.00.

Motion made by Russell, seconded by Allen, to approve hiring Anthony Otteson as a jailer at \$24.50/hr, effective 01/12/2024.

Motion made by Wahlert, seconded by Russell, to approve renewing the Maintenance & Support Agreement for the Idemia LiveScan finger printing machine at a cost of \$2,536.00 for February 2025-February 2026.

Motion made by Russell, seconded by Allen, to approve the purchase of a wall split heating/cooling unit from Nelson's Oil & Gas for the 911 Dispatch Center server/radio room climate control at a cost of \$5,500.00 for the unit and installation.

Tony March, Highway Superintendent, met with the Board to present 2 Right-of-Way occupancy requests, to request a private road work hearing and provide updates. He wanted the Board to know that he had spoken with the Irrigation District and made an agreement with them. The County can plug the blade in that is stationed near them at their shop in exchange for minimal blading on their road. He reported that he had also talked with Scott Harkless of Golden West Telecommunications and Scott had agreed to take a look at the area by the County Storage Building that is being proposed as a new entrance location for a driveway and will report back. March also wanted to report that he has witnessed quite a few large trucks seemingly going quite fast on the Smithwick Road and that contributes to the deterioration of the road.

Motion made by Allen, seconded by Russell, to approve both of Golden West Telecommunication's applications for permit to occupy County Right-of-Way as follows: located at an existing vault in the south ROW line of Indian Canyon Rd to the west side of the driveway road to 11774 Indian Canyon Rd; and located at an existing vault in the north ROW line of Hot Brook Canyon Rd approx. 2 miles west of Hot Springs to a residence at 12570 Hot Brook Canyon Rd.

Motion made by Cope, seconded by Russell, to set a private road work hearing for February 6, 2025 at 9:30 a.m. as per SDCL 31-11-41 through 31-11-45.

Public Comment was heard at this time. Genevieve Osborn and Jana Doering of Addiction Recovery Center of the Black Hills asked the Board for a letter of support for their organization to apply for a grant through the State of South Dakota for Opioid funding. They provided a brief explanation of what they do for the local community.

Motion made by Russell, seconded by Wahlert, to provide a letter of support for the Addiction Recovery Center of the Black Hills and authorize the Chairman to sign.

Dar Coy, Emergency Manager, met with the Board. He provided updates and reported on incidents. He asked the Board to keep Gary Baker, Assistant Emergency Manager, for a while longer. They are currently working on a hazard mitigation training.

Joe Allen, Commissioner, had nothing new to report on the proposed Jail/Justice Center.

Motion made by Russell, seconded by Cope, to note that January 9, 2025 is National Law Enforcement Appreciation Day. The County would like to express its appreciation for local Law

Enforcement.

Motion made by Allen, seconded by Wahlert to approve the bills paid in between meetings, these bills were included in the December 19, 2024 minutes.

Break was taken at 9:50 a.m. The meeting resumed at 9:55 a.m.

Motion made by Russell, seconded by Cope, to enter into Executive Session for personnel as per SDCL 1-25-2 (1) at 9:57 a.m.

Falkenburg declared the Board out of Executive Session at 10:21 a.m. No action was taken.

Falkenburg then declared the meeting adjourned at 10:22 a.m.

/s/ Joe Falkenburg
Joe Falkenburg, Chairman
Board of Fall River County Commissioners

ATTEST:

/s/ Sue Ganje, Auditor
Sue Ganje, Auditor
Fall River County

**Fall River County
RESOLUTION #2025-04**

WHEREAS, the South Dakota Wildland Fire Coordinator is authorized to assist in fighting range fires through the State; and

WHEREAS, a county must formally request his assistance pursuant to SDCL 41-20A-11; and

WHEREAS, because there is insufficient time to hold a meeting and adopt a resolution during a fire, Fall River County can designate a person (s) with authority to request assistance under this law;

NOW THEREFORE BE IT RESOLVED, that the Fall River County Commissioners hereby designate the following person (s) with the authority to request assistance from the State Wildland Fire Coordinator in fighting range fires:

Darwin Coy
EMERGENCY MANAGEMENT DIRECTOR
605 890-7245 (CELL) or 605 745-7562 (OFFICE)

Lyle Norton
FALL RIVER COUNTY SHERIFF
605 890-1931 (CELL) or 605 745-4444 (OFFICE)

Joe Falkenberg
COMMISSIONER
307 259-2583 (CELL) or 605 459-2608 (HOME)

Deb Russell
COMMISSIONER
605 890-9796 (CELL) or 605 424-2135 (HOME)

Joe Allen
COMMISSIONER
605 745-1890 (HOME)

Sandra Wahlert
COMMISSIONER
605 891-3949 (CELL)


Les Cope
COMMISSIONER
605 441-4960 (CELL) or 605 535-6910 (HOME)

Dated this 16th day of January, 2025

Joe Falkenburg, Chairman
Fall River Board of County Commissioners

ATTEST:

Sue Ganje
Fall River County Auditor's Office



**FALL RIVER COUNTY HIGHWAY DEPARTMENT
APPROACH PERMIT
APPLICATION FOR ROAD APPROACH PERMIT**

On this date 1/3/2025, the Applicant hereby applies to the Fall River County Highway Department for permission to construct an approach road connection to the south side of (road name) Erskine road (road #) 17 approximately at 1/2 mile east of Simons. The road approach will serve a residence and will be constructed between _____ and _____ at applicant's expense.
(beginning date) (completion date)

Applicant acknowledges that approach and culverts shall meet County specifications, which are on file at the County Highway Department. Please attach a drawing or sketch showing the proposed location of the approach and set stakes in the ground to enable the Superintendent/Foreman to locate the proposed approach.

Name: John Perry Address: 12784
Phone #: 605-890-0212 Signed: McClen Rich
(Property Owner)
No Access

TO BE COMPLETED BY FALL RIVER COUNTY HIGHWAY DEPARTMENT

Permit # : _____
MO/DY/YR

PRELIMINARY INSPECTION: Date 1/3/2024 By: Tony Miller

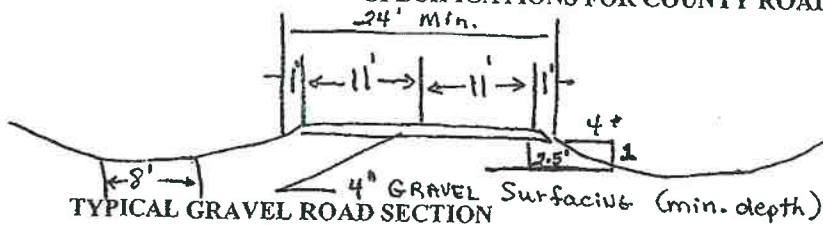
Culvert Diameter existing Culvert Length _____

The crown of the presently traveled surface, including shoulder, to be continued at a distance of 20 feet from the nearest edge of the traveled surface of the road-shoulder facing the property.
Remarks: _____

PERMIT: _____ APPROVED _____ DENIED _____

Tony Miller Date: 1/3/2024
Superintendent/Foreman

FALL RIVER COUNTY HIGHWAY DEPARTMENT
 SPECIFICATIONS FOR COUNTY ROADS AND APPROACHES

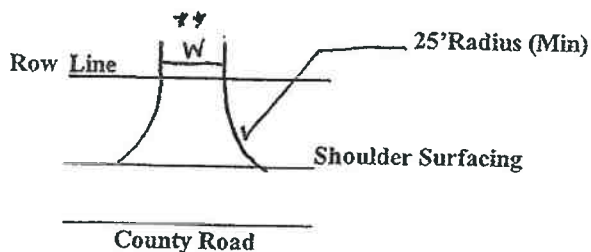


* Maximum slope is 4 to 1 (current Standard of the South Dakota DOT Steeper slopes are subject to the Approval of Fall River County

The above Typical Road Section and Typical Approach Detail (below) shall be followed in the construction of roads to be placed on the County Road System. Road design shall be consistent with published Standards of the American Association of State Highway Transportation Officials. Road construction materials and methods shall conform to the current published edition the "Standard Specifications for Roads and Bridges" of the South Dakota Department of Transportation, when referenced in the Standards below. Copy of these Specifications is on file at the County Highway Department Office.

The following are standards which shall be met:

1. Maximum Grade of any road or portion of road shall not exceed ten percent (10%)
2. Maximum Degree of Curvature shall not exceed twenty one degrees (21 degrees)
3. Crown rates shall be between 0.02 11/11 to 0.06 11/11. Maximum Super elevation rate in curves shall be 0.07 11/11.
4. Culverts shall be sized to assure proper drainage. The minimum size of culvert shall be eighteen inches (18") in diameter. Although fifteen inch (15") diameter will be allowed under certain conditions.
5. Gravel Surfacing shall meet the requirements of Part B of the Standard Specifications.
6. Asphalt and Concrete construction methods and materials shall meet the requirements of Part C and Part D of the "Standard Specifications".
7. All Dead-End Roads shall have Cul-De-Sacs with a minimum constructed radius of fifty feet (50').
8. Approaches shall be constructed perpendicular as practical to the County Road.
9. The Minimum dedicated Right-Of-Way width shall be sixty six feet (66').



** W Is Surface Width at Right-Of-Way line
 W - 16' Min. for Single Residences
 W - 20' Min for Multiple Residences
 W - 28' Min. for Commercial
 Maximum W - 50'

TYPICAL APPROACH DETAIL

1. Only one approach shall be allowed to each tract or parcel of land.
2. Existing roadway drainage will be maintained. Culverts shall be sized to assure proper drainage. The maximum size of culvert shall be eighteen Inches (18") in diameter, although fifteen Inch (15") diameter will be allowed under certain conditions. The minimum length of approach culvert shall be thirty-two feet (32')
3. Sight distance of approaches shall meet published Standards of the American Association of State Highway Transportation Officials.

APPROVED By:

(Chairman) FALL RIVER COUNTY COMMISSIONERS

DATE

RECOMMENDED BY:

FALL RIVER COUNTY HIGHWAY SUPERINTENDENT

DATE

1/8/2024



PIN: 11000-00705-183-00
Owner: CAPE, MARY JANE
Assessed Value: \$ 7,370
Legal: SE1/4SW1/4, GOVT LOT 4, SE1/4, LESS TRACT #100, LESS TRACT #101 OF CAPE SUBD. LESS PART OF TRACT EXSKINE. 570 10, 177 17 / RG 5

APPLICATION FOR PERMIT TO OCCUPY COUNTY HIGHWAY RIGHT-OF- WAY

TO: THE BOARD OF COUNTY COMMISSIONERS

DATE: 1/10/2025 FALL RIVER COUNTY, Hot Springs, SOUTH DAKOTA

Application is hereby made by Golden West Telecommunications, South Dakota for permit to occupy highway right-of-way located from: See Spread Sheet To: See Spread Sheet.

AERIAL FACILITIES: Location, type and size of the proposed line and anchors with respect to the center line of the road or outer edge of the right-of-way and location of crossings showing any right-of-way are shown on Exhibit "A" (Sketch) attached.

UNDERGROUND FACILITIES: A sketch showing the approximate route and location of the proposed facility for which a permit is hereby requested is attached as Exhibit "A" and made a part hereof.

The following information is pertinent to the proposed installation:

1. Intended usage or rating: Fiber Optic Telephone and Cable TV Service
2. Pipe size, cable size and type: 1.25" and 1" HDPE Duct with Fiber Optic Cable within
3. Outside diameter: 1.5" & 1.25" OD respectively
4. Maximum pressure at which pipeline will be operated: N/A
5. Size and Type of metal casing: N/A
6. Minimum depth of cable or pipeline: 32"
7. Casing will be installed by minimum size boring and will extend from toe of in-slope to toe of in-slope.
8. This Installation will comply with the most recently adopted ASA, Code for Gas Transmission and Distribution Pipe systems or the National Safety Code. Marker sign(s) will be installed **where** appropriate.

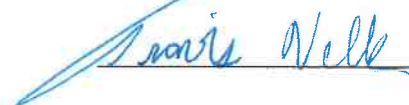
The installation and maintenance of said utility facilities will not interfere with or impair construction, maintenance or use of any highway and will comply with all **safety** regulations of the State and Federal Government. When trenching is done on County R.O.W. the trenches must be tamped to avoid any settlement.

Future adjustments and maintenance will be in accordance with State and Federal Laws and Regulations and will be performed at no cost to the County or the Federal Government.

APPROVED _____ 20_____

SUBMITTED January 10, _____ 2025

County Chairman



County Auditor

By Travis Velk

Field Engineer

Title

Golden West Telephone Cooperative Association, Inc.
Hot Springs Steeps Canyon - FTTP Upgrade
Fall River County Road Right of Way

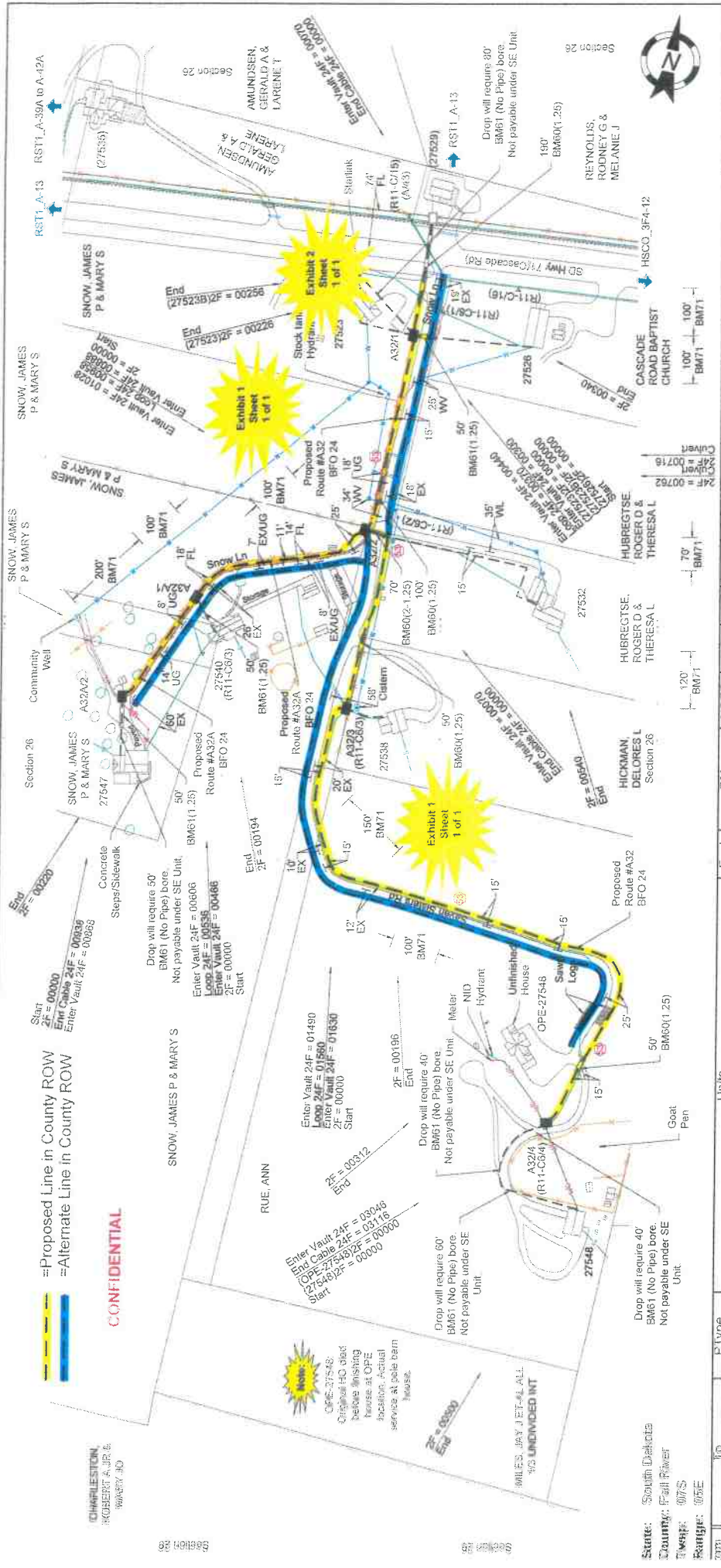
Sheet	Year	Topology	Range	Encastment	Clearing	Depth	Pipe	Notes	R/W #	Shading Sheet (Level, PM Current)	County	Exhibit
17	7S	9E	1434	150	48	(2)1.25	AM2-AJ12 AA2		RST1_A04-01 RST1_A04-02	Fall River	EXHIBIT #1 EXHIBIT #2	
17	7S	9E	240	90	24	(2)1.25	AA01		RST1_A04A-01	Fall River	EXHIBIT #1	
17	7S	9E	338	90	24	(2)1.25	AA02		RST1_A04A-02	Fall River	EXHIBIT #2	
17	7S	9E	24	90	24	(2)1.25	AA03		RST1_A04A-02	Fall River	EXHIBIT #4	
17	7S	9E	24	90	24	(2)1.25	AA04		RST1_A04A-02	Fall River	EXHIBIT #5	
17	7S	9E	24	90	24	(2)1.25	AA05		RST1_A04A-03	Fall River	EXHIBIT #6	
17	7S	9E	1730	60	288	(3)1.25	A03E B5 B1		RST1_A03-02	Fall River	EXHIBIT #1	
17	7S	9E	1770	60	288	(3)1.25	B2 B3		RST1_A03-02	Fall River	EXHIBIT #2	
17	7S	9E	288	60	288	(3)1.25	3E2-A-C066		RST1_A03-02	Fall River	EXHIBIT #3	
17	7S	9E	24	60	24	(2)1.25	A-C04		RST1_A03-01	Fall River	EXHIBIT #4	
17	7S	9E	24	60	24	(2)1.25	B1-C13		RST1_A03-01	Fall River	EXHIBIT #5	
17	7S	9E	24	60	24	(2)1.25	B1-B4		RST1_A03-01	Fall River	EXHIBIT #6	
17	7S	9E	2733	60	288	(3)1.25	B1-B4		RST1_B-02	Fall River	EXHIBIT #7	
17	7S	9E	24	70	24	(2)1.25	B3		RST1_B-03	Fall River	EXHIBIT #8	
17	7S	9E	288	60	288	(3)1.25	B4-B6		RST1_B-02	Fall River	EXHIBIT #9	
17	7S	9E	48	60	48	(2)1.25	B5		RST1_B-03	Fall River	EXHIBIT #10	
22	8S	5E	2354	180	288	(3)1.25	B.R. B-R770-F5		RST1_B-03 THRU RST1_B-11	Fall River	EXHIBIT #11 EXHIBIT #12 EXHIBIT #13 EXHIBIT #14 EXHIBIT #15 EXHIBIT #16 EXHIBIT #17	
22	8S	5E	24	60	24	(2)1.25	B10		RST1_B-06	Fall River	EXHIBIT #12	
22	8S	5E	24	60	24	(2)1.25	B11		RST1_B-06	Fall River	EXHIBIT #13	
22	8S	5E	24	60	24	(2)1.25	B12		RST1_B-07	Fall River	EXHIBIT #14	
22	8S	5E	24	60	24	(2)1.25	B13		RST1_B-07	Fall River	EXHIBIT #15	
22	8S	5E	24	60	24	(2)1.25	B14		RST1_B-09	Fall River	EXHIBIT #16	
22	8S	5E	24	60	24	(2)1.25	B-R2718-F4		RST1_B-10	Fall River	EXHIBIT #16	
22	8S	5E	24	60	24	(2)1.25	B-R2720-F5		RST1_B-10	Fall River	EXHIBIT #17	
22	8S	5E	1133	50	48	(2)1.25	B5-B73		RST1_B7-01	Fall River	EXHIBIT #1	
22	8S	5E	24	50	24	(2)1.25	B72		RST1_B7-01	Fall River	EXHIBIT #2	
22	8S	5E	916	60	48	(2)1.25	B73		RST1_B7-01	Fall River	EXHIBIT #1	
22	8S	5E	150	50	48	(2)1.25	B73-B75		RST1_B7-02_03	Fall River	EXHIBIT #2	
22	8S	5E	510	60	24	(2)1.25	B75-576A		RST1_B7-02	Fall River	EXHIBIT #3	
22	8S	5E	1248	70	48	(2)1.25	B1024-B1075		RST1_B10-04, RST1_B10-03	Fall River	EXHIBIT #4	
22	8S	5E	24	70	24	(2)1.25	B75-B76		RST1_B7-02	Fall River	EXHIBIT #1	
22	8S	5E	610	60	24	(2)1.25	B78		RST1_B7-03	Fall River	EXHIBIT #2	
22	8S	5E	7163	60	288	(2)1.25	B1015-B1074		RST1_B10-03GW	Fall River	EXHIBIT #1	
22	8S	5E	66	66	12	(2)1.25	B-B1071-B1063		RST1_B10-01 & RST1_B10A-01	Fall River	EXHIBIT #1	
22	8S	5E	12	66	12	(2)1.25	B105		RST1_B10-01 & RST1_B10A-01	Fall River	EXHIBIT #1	
22	8S	5E	66	66	12	(2)1.25	B106		RST1_B10-01 & RST1_B10A-01	Fall River	EXHIBIT #1	
22	8S	5E	288	66	288	(2)1.25	B107		RST1_B10-01 & RST1_B10A-01	Fall River	EXHIBIT #1	
22	8S	5E	66	66	12	(2)1.25	B1014		RST1_B10-03 GW	Fall River	EXHIBIT #5	
22	8S	5E	472	60	12	(2)1.25	B10A1-B10A2		RST1_B10-01 & RST1_B10A-01	Fall River	EXHIBIT #1	
22	8S	5E	460	66	12	(2)1.25	B105-B1081		RST1_B10-01 & RST1_B10A-01	Fall River	EXHIBIT #1	
22	8S	5E	2879	66	12	(2)1.25	B106-B10C4		RST1_B10C & RST1_B10E-01	Fall River	EXHIBIT #1	
22	8S	5E	66	66	12	(2)1.25	B10C1		RST1_B10C & RST1_B10E-01	Fall River	EXHIBIT #2	
22	8S	5E	664	12	12	(2)1.25	B107-B10D1		RST1_B10-02 & RST1_B10D-01	Fall River	EXHIBIT #1	
22	8S	5E	1819	132	12	(2)1.25	B108-B10E3		RST1_B10C & RST1_B10E-01	Fall River	EXHIBIT #1	
22	8S	5E	1316	66	24	(2)1.25	B1010-B10F3		RST1_B10F-01 GW	Fall River	EXHIBIT #1	
22	8S	5E	4020	70	288	(4)1.25	B05		RST1_B10F-01	Fall River	EXHIBIT #1	
22	8S	5E	50	50	36	(2)1.25	R1-C19-B0A5		RST1_B-03	Fall River	EXHIBIT #1	
22	8S	5E	24	50	24	(2)1.25	B0A5		RST1_B0	Fall River	EXHIBIT #2	
22	8S	5E	2251	100	288	(3)1.25	R20F3-B1A5		RST1_B14-01	Fall River	EXHIBIT #1	
22	8S	5E	1345	120	96	(2)1.25	B1061-B1067		RST1_B15-01, 02, 03	Fall River	EXHIBIT #1	

Snow Lane

== Proposed Line in County ROW
 == Alternate Line in County ROW

CONFIDENTIAL

CHARLESTON,
 ROBERT A. JR. &
 WAREY, JD



Item	ID	Units	BM	HO	NID	Remarks
221	A32/A	BHF(24x36x30)T	180	2(24)(2-2)	1	2
221	A32/A	BFO 24	190	63	1	
	A32/A	BFO 24I	65	1		
	A32/A	60(1.25)	190			
	A32/A	71	100			
221	27529 Snow Ln	SEO 2(1)-300	0	83	1	(ONT)
221	27529 Snow Ln	SEB 6-22	0	83	1	(ONT)
221	27529 Snow Ln	SEB(1)(1.25)	294			
221	27529 Cascade Rd	SEO 2(1)-500	1	81(1.25)	50	(ONT)
221	27529 Cascade Rd	SEB 6-22	0	83	1	(ONT)
221	27529 Cascade Rd	SEB(1)(1.25)	294			
221	A32/A	BHF(24x36x30)T	488	2(24)(2-2)	1	6
221	A32/A	BFO 24	190	63	1	
221	A32/A	BFO 24I	65	1		

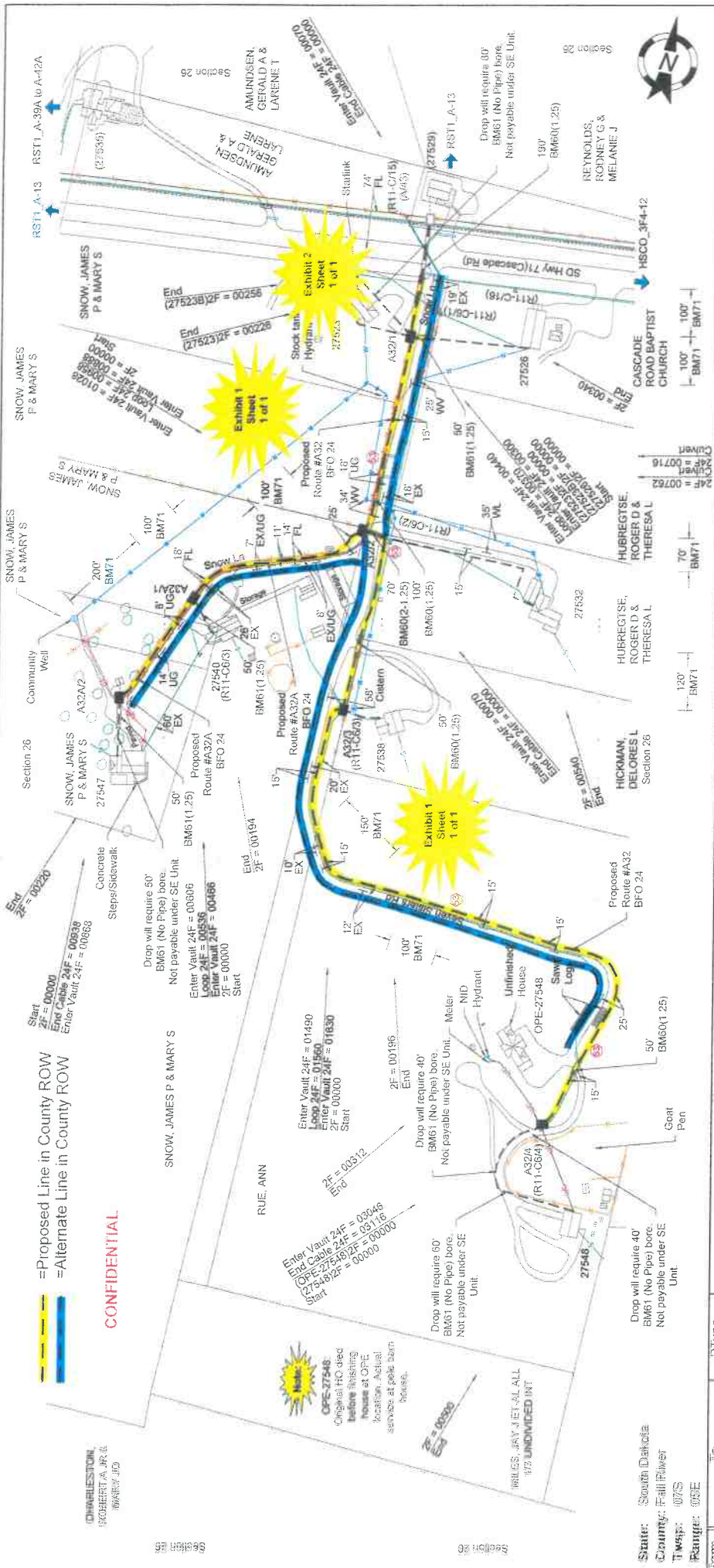
As Staked
Golden Well
 Information
 Name: RST1_A32A32A301
 W/O: Hot Springs T2501 ETH
 Exch: Hot Springs
 Route: ASP & A32A
 ROW:

Staked By: RUC Date: 5/25/24
 Revised By: SLV Date: 6/20/24
 Revised By: Date:
 Revised By: Date:
 As Staked By: Date:

Scale: 1" = 200'
 Sheet 1 of 1

FRONT-LOADED FACILITIES MAY BE PRESENT - THE CONTRACTOR IS SOLELY RESPONSIBLE FOR LOCATING PRIOR TO CONSTRUCTION

Seven Sisters RD



= Proposed Line in County ROW
 = Alternate Line in County ROW

CONFIDENTIAL

CHARLESTON
 ROBERT A. JR.
 06/06/20

SHEET NO. 00
 OF 00

As Staked
Golden Valley
Telephone
 Name: RST1_A32A32A-41
 WO: Hot Springs 125001 FTTH
 Exch: Hot Springs
 Route: A32 & A32A
 ROW:

NO	TO	P Type	Units	BM	HBFO	HO	NID	Remarks
A32A1	A32A1	BHF(2x26x30T)	BFO 24	2(56)(6)	1	2		
A32A1	A32A1	BFO 24	53	1				
A32A1	A32A1	BFO 24	55	1				
A32A1	A32A1	BFO 24	60(1.25)	190				
A32A1	A32A1	BFO 24	71	100				
A32A1	A32A1	SEO 210-300	1	83				(ONT)
A32A1	A32A1	SEB 6-22	0					(ONT)
A32A1	A32A1	SEB(1)(1.25)	140					
A32A1	A32A1	SEB 210-500	1	6(1.25)	50			(ONT)
A32A1	A32A1	SEB 6-22	0	83	1			(ONT)
A32A1	A32A1	SEB(1)(1.25)	254					
A32A1	A32A1	BFO 24	485	2(56)(6)	1	6		
A32A1	A32A1	BFO 24	100	53	1			
A32A1	A32A1	BFO 24	55	1				

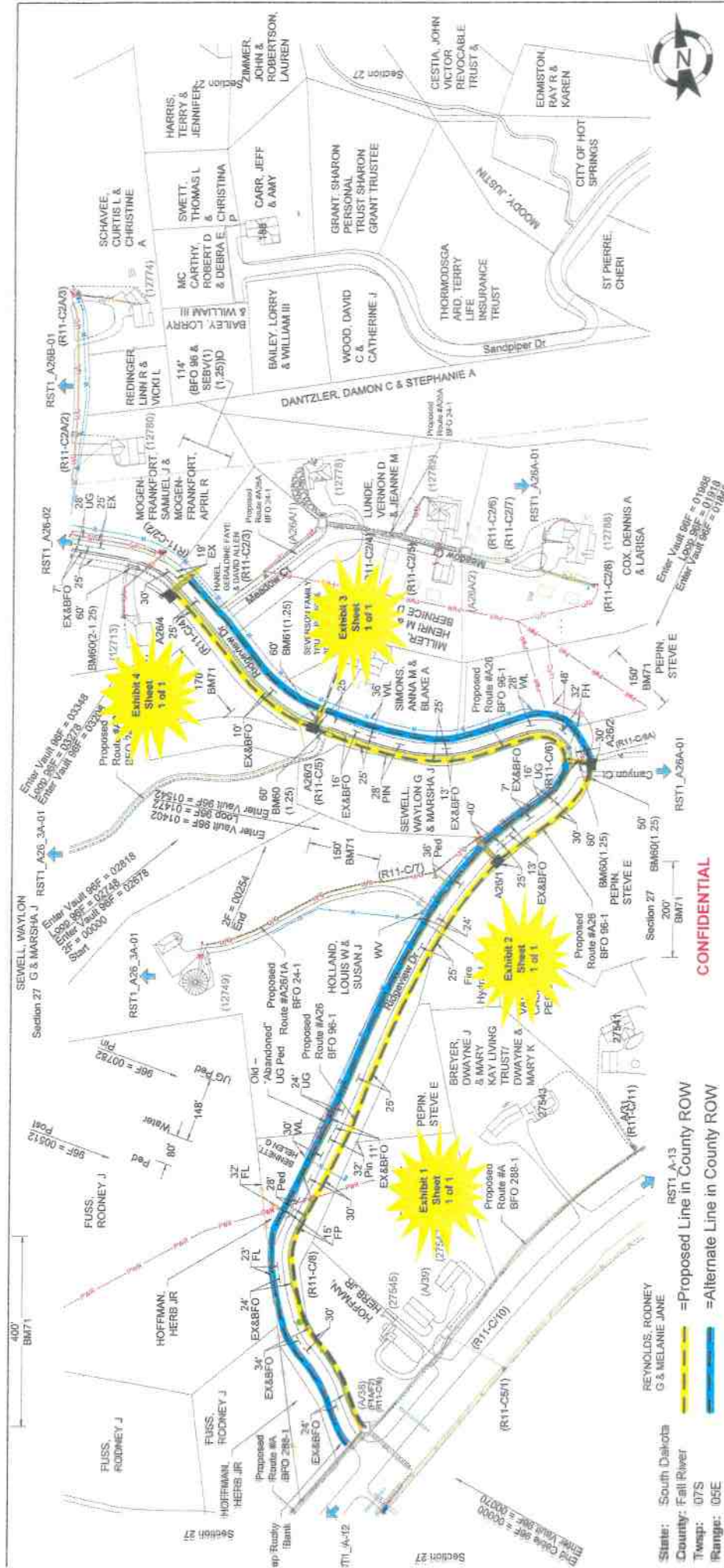
AUTHOR: BUREAU FACILITIES MAY BE PRESENT. THE CONTRACTOR IS SOLELY RESPONSIBLE FOR LOCATING PRIOR TO CONSTRUCTION.

State: South Dakota
 County: Fall River
 Township: 07S
 Range: 03E

Staked By: Date: MDDA
 Revised By: Date: MDDA
 Revised By: Date: MDDA
 Revised By: Date: MDDA
 As Built By: Date: MDDA

Scale: 1" = 200'
 Sheet 1 of 1

Ridgeview Drive



CONFIDENTIAL

From	To	Units	BM	HBFO	HC	NID	Remarks
2381	A-2571	BHF (30x48x36)1	1472	2(58)(8)	1	1	
	A-2571	BFO 96	55	1			
	A-2571		71	600			
2541	A-2572	BHF (30x48x36)1	386	2(58)(8)	1	1	
2572	A-2572	BFO 96	50	1			
	A-2572		50(1.25)	50			
2612	A-2575	BHF (30x48x36)1	710	2(58)(8)	1	2	
2675	A-2575	BFO 96	130	55	1		
	A-2575		60(1.25)	60			
	A-2575		68(1.25)	60			
	A-2675		71	300			
2675	112754 Ridgeview Dr	SEQ 2(1)-300	1	6(1.25)	60		(2)G
2875	112754 Ridgeview Dr	SEQ G-22	186	83	1		(CONT)
	112754 Ridgeview Dr	SEB(1)(1.25)	183	83	1		

OPTIONAL: SUPPLIED FACILITIES MAY BE PRESENT. THE CONTRACTOR IS SOLELY RESPONSIBLE FOR LOCATING PRIOR TO CONSTRUCTION.

State: South Dakota
 County: Fall River
 Twp: 07S
 Range: 05E

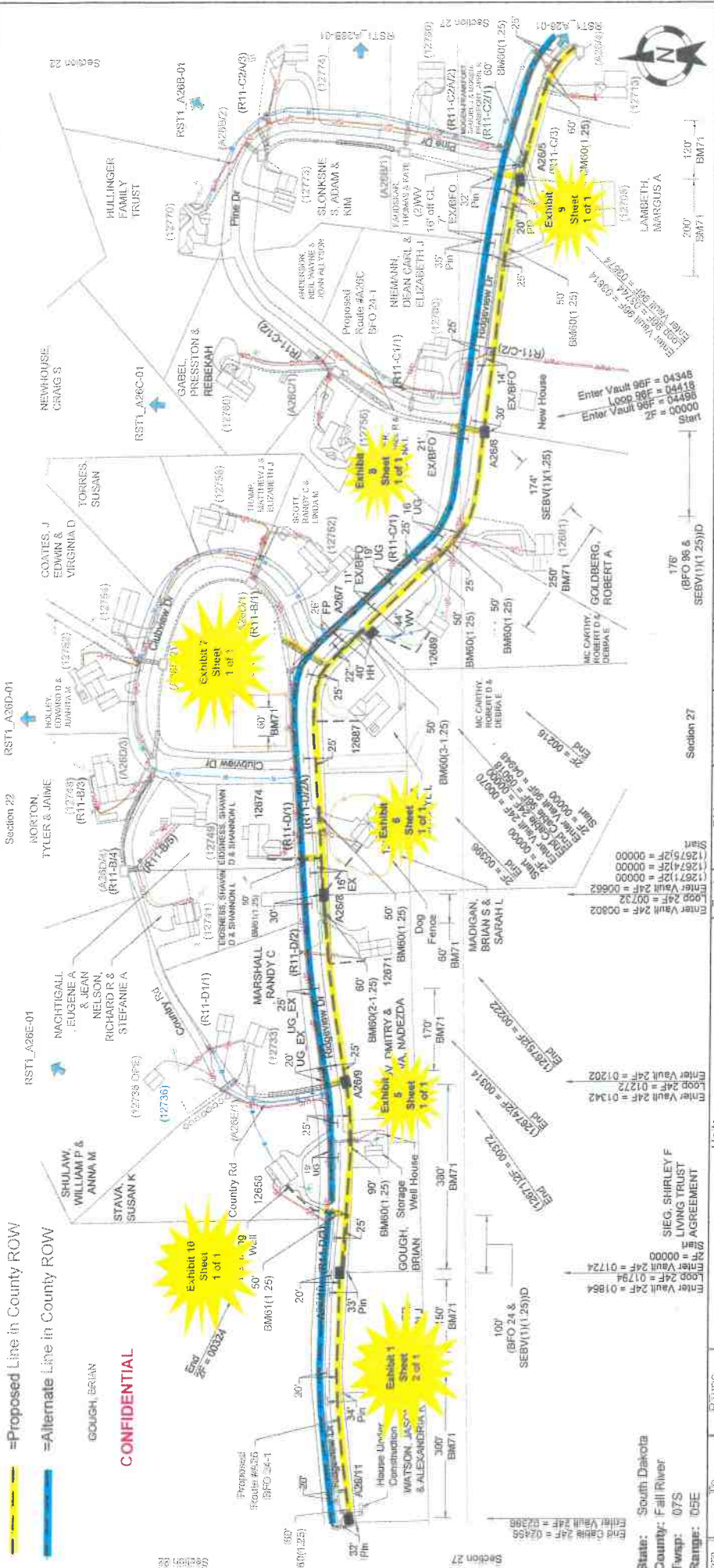
As Shaded
 Golden West
 Telecommunications
 Name: RST1_A26-01
 WQ: Hot Springs 729601 FTTH
 Each: Hot Springs
 Route: A-26
 ROW:

Shaded by: TGS Date: 7/25/24
 Revised By: FJS Date: 7/22/24
 Revised By: SLV Date: 6/17/24
 Revised By: Date: Date:
 Plotted By: Date: Date:
 As Built By: Date: Date:

Scale: 1" = 200'
 Sheet 1 of 2

Proposed Line in County ROW
Alternate Line in County ROW

CONFIDENTIAL



Station	Line	Pipe Type	Units	BM	HBFO	HO	NID	Remarks
2504	A265	BHF(30x48x36)T	346	25(8)(8)	1	13		
2505	A265	BFO 96	120	55	1			
2506	A265	BFO 96	60	25	60			
2507	A265	BFO 96	71	120				
2508	A265	BFO 96	624	25(8)(8)	1	9		
2509	A265	BFO 96	50	55	1			
2510	A265	BFO 96	500	25(8)(8)	1	47		
2511	A265	BFO 96	100	55	1			
2512	A265	BFO 96	60	25	60			
2513	A265	BFO 96	71	120				
2514	A265	BFO 96	624	25(8)(8)	1	9		
2515	A265	BFO 96	50	55	1			
2516	A265	BFO 96	500	25(8)(8)	1	47		
2517	A265	BFO 96	100	55	1			
2518	A265	BFO 96	60	25	60			
2519	A265	BFO 96	71	120				

State: South Dakota
 County: Fall River
 Twp: 07S
 Range: 09E

Enter Vault 24F = 01794
 Loop 24F = 01864
 Enter Vault 24F = 01724
 Loop 24F = 01824
 Enter Vault 24F = 01272
 Loop 24F = 01342
 Enter Vault 24F = 00662
 Loop 24F = 00732
 Enter Vault 24F = 00000
 Loop 24F = 00000
 Enter Vault 24F = 00000
 Loop 24F = 00000
 Enter Vault 24F = 00000
 Loop 24F = 00000
 Enter Vault 24F = 00000
 Loop 24F = 00000

Section 27
 176' (BFO 96 & SEBV(1)(1.25))D

Section 28
 120' BM71

Section 29
 120' BM71

Section 30
 120' BM71

Section 31
 120' BM71

Section 32
 120' BM71

Section 33
 120' BM71

Section 34
 120' BM71

Section 35
 120' BM71

Section 36
 120' BM71

Section 37
 120' BM71

Section 38
 120' BM71

Section 39
 120' BM71

Section 40
 120' BM71

As Staked
 Golden Well
 Name: RST1_A265-02
 WO: Hot Springs 72601 FTH
 Exch: Hot Springs
 Route: A35
 ROW:

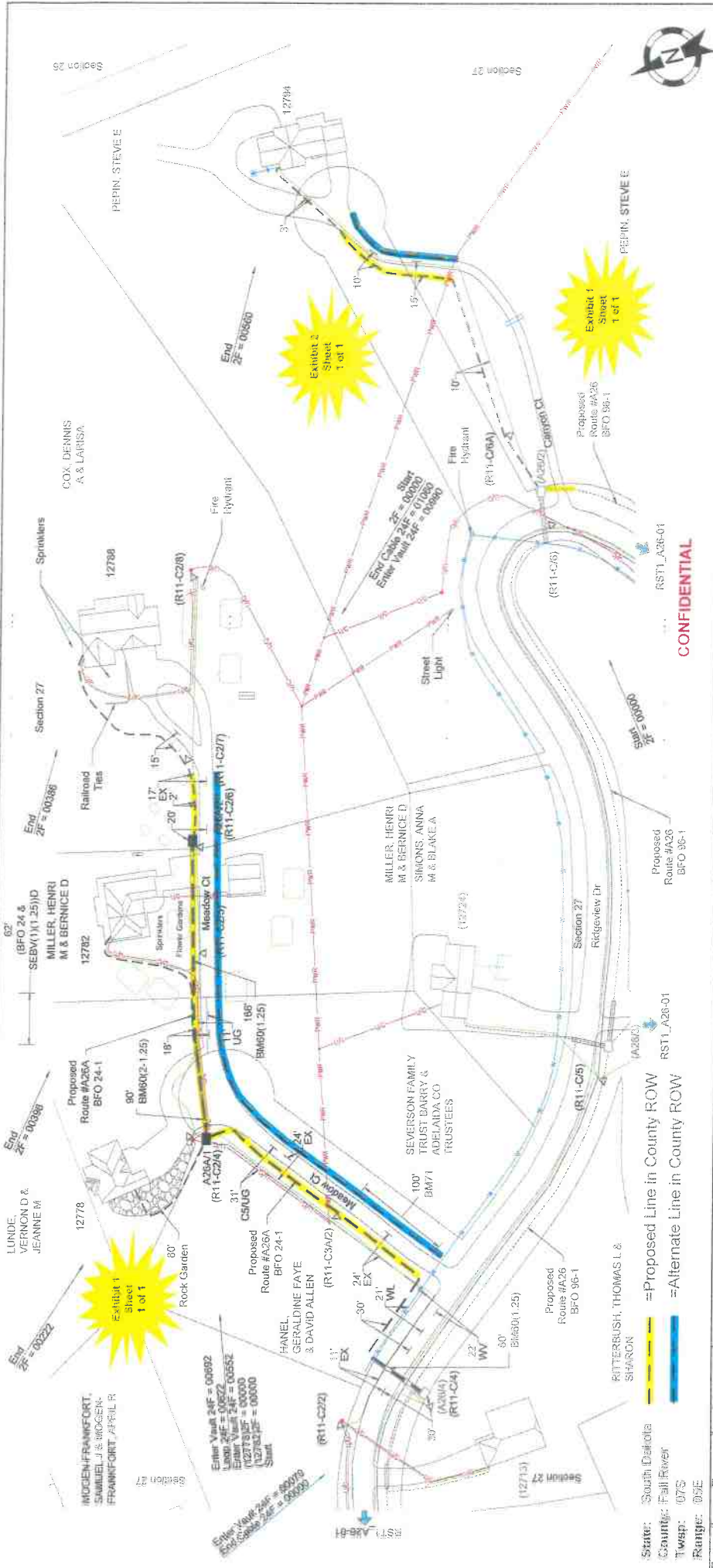
Staked By: PLS Date: 7/28/24
 Recheck By: PLS Date: 7/28/24
 Revised By: PLS Date: 9/16/24
 Recheck By: PLS Date: 9/16/24
 Placed By: PLS Date: 9/16/24
 As Built By: PLS Date: 9/16/24

Scale: 1" = 200'

Sheet 2 of 2

UTILITY BURIED FACILITIES MAY BE PRESENT. THE CONTRACTOR IS SOLELY RESPONSIBLE FOR LOCATING PRIOR TO CONSTRUCTION.

Canyon Court



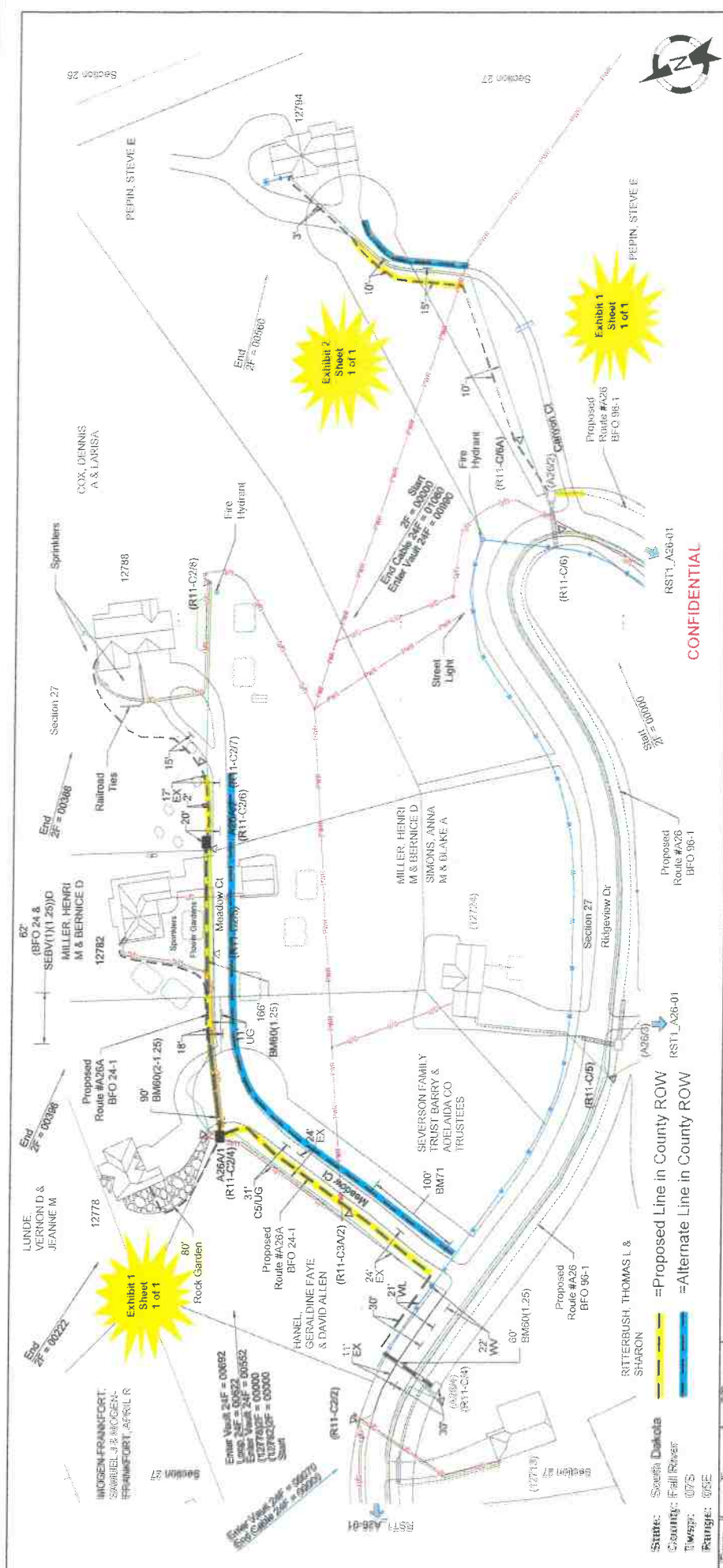
From	To	P/Type	Units	Feet	BM	HBFO	HQ	NID	Remarks
A26A/1	12734 Canyon Ct		SEO 2(1)-750	1	83	1		(ORT)	
T(1-C26)	12736 Canyon Ct		SEB 6-22	0					
A26A/2	12736 Canyon Ct		SEB(1)(1.25)	474					
A26A/1	A26A/1		BFO 24	582	2(5/8)(8)	1	2-24(2)	1	
A26B/1	A26B/1		BFO 24	60	85	1			
A26A/1	A26A/1			60(1.25)	60				
A26A/1	A26A/1			71	100				
A26A/1	12778 Meadow Ct		SEO 2(1)-300	1	83	1		(ORT)	Sprinklers In Tie Area
T(1-C26)	12778 Meadow Ct		SEB 6-22	0					
A26A/1	12778 Meadow Ct		SEB(1)(1.25)	136					
A26B/1	12782 Meadow Ct		SEO 2(1)-500	1	73	1		(ORT)	Cut Concrete ALONT Location - Sprinklers In Yard
T(1-C26)	12782 Meadow Ct		SEB 6-22	0	83	1			
A26A/1	12782 Meadow Ct		SEB(1)(1.25)	310					

As Staked
Golden West Telecommunications
Name: RST1_A26A-01
WO: Hot Springs T25601 FTTH
Ech: Hot Springs
Rem: A26A
ROW:

Staked By: CJC Date: 7/22/24
Revised By: SAW Date: 8/1/24
Revised By: Date:
Revised By: Date:
Revised By: Date:
Revised By: Date:
As Staked By: Date:

Scale: 1" = 100'
Sheet 1 of 1

Meadow Court



As Staked
Golden West Telecommunications
 Name: RST1_A26A-01
 WD: Hot Springs 126001 FTTH
 Exch: Hot Springs
 Route: A26A
 ROW:

Staked By:	PLS	Date:	7/2/2014
Reviewed By:	SLV	Date:	07/11/14
Revised By:	DMR	Date:	
Revised By:	DMR	Date:	
Revised By:	DMR	Date:	
As Built By:	DMR	Date:	
Sheet 1 of 1			
Scale: 1" = 100'			

From	To	PType	Units	Feet	BM	HBFO	HO	NID	Remarks
(R11-C22)	(12778) Canyon Ct		SEO 201-750	1	83	1		(CONT)	
(R11-C23)	(12778) Canyon Ct		SEB 6-22	0					
(R26-02)	(12794) Canyon Ct		SEB(111.25)	474					
(R26-04)	A26A/1		BFO 24	582	2(5)(8)(6)	1	(2-24)(2)	1	
(R26-05)	A26A/1		BFO 24	60	55	1			
(R26-06)	A26A/1		BFO 24	60(1.25)	60				
(R26-07)	A26A/1			71	100				
(R26-08)	(12778) Meadow Ct		SEO 201-300	1	83	1		(CONT)	Sprinklers In The Area
(R11-C22A)	(12778) Meadow Ct		SEB 6-22	0					
(R26-01)	(12778) Meadow Ct		SEB(111.25)	138					
(R26-02)	(12752) Meadow Ct		SEO 201-500	1	73	1		(CONT)	Cut Concrete AT ONT Location - Sprinklers In Yard
(R11-C22B)	(12752) Meadow Ct		SEB 6-22	0	83	1			
(R26-01)	(12752) Meadow Ct		SEB(111.25)	310					

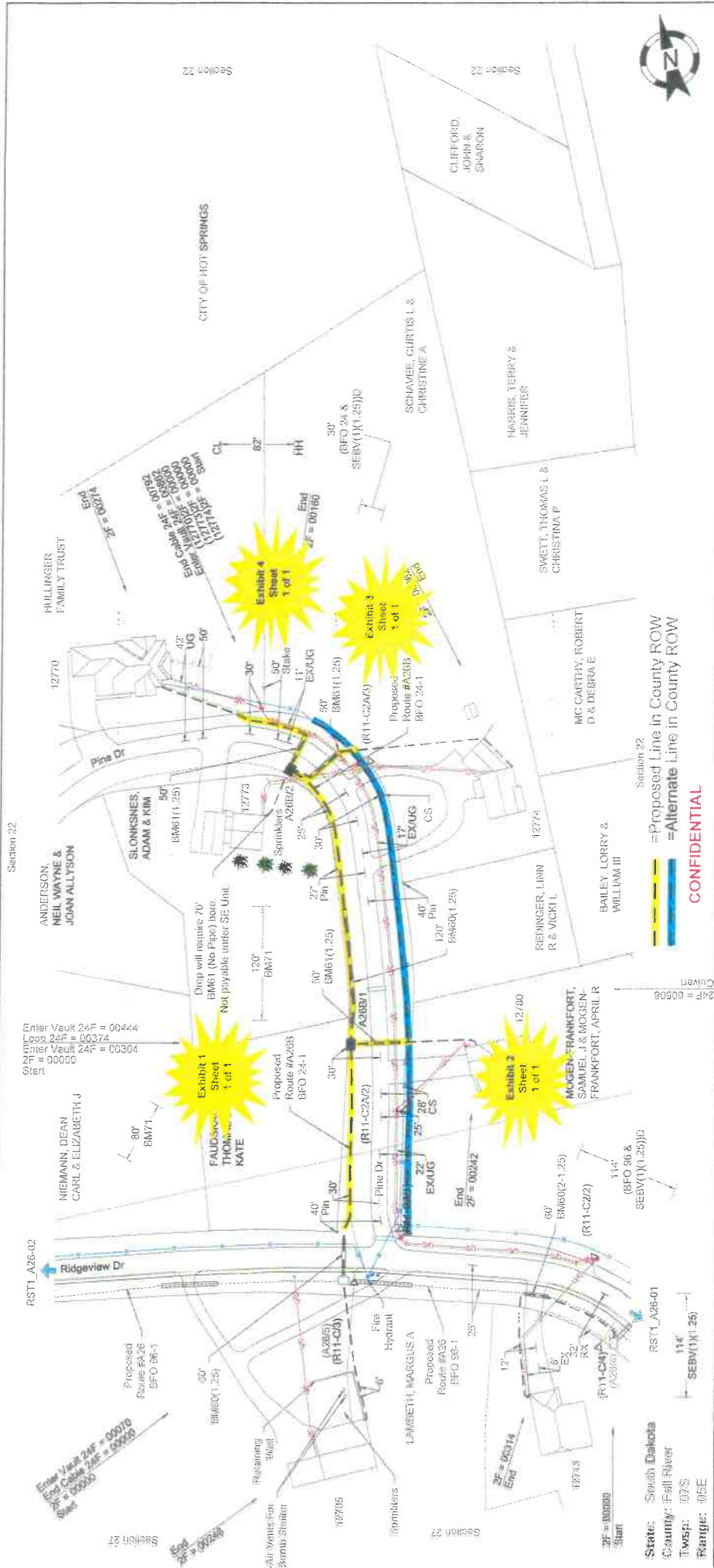
CONFIDENTIAL

Legend:
 = Proposed Line in County ROW (Blue)
 = Alternate Line in County ROW (Yellow)

Scale: 1" = 100'

CAUTION: BURIED UTILITIES MAY BE PRESENT. THE CONTRACTOR IS SOLELY RESPONSIBLE FOR LOCATING PRIOR TO CONSTRUCTION.

Pine Drive



As Staked	Golden West
Name:	RST1_A26-01
W/O:	Hot Springs 128001 FTH
Each:	Hot Springs
Revised:	A26-01
ROW:	

Staked By:	Date:	7/27/24
Revised By:	Date:	7/27/24
Revised By:	Date:	8/15/24
Revised By:	Date:	
Placed By:	Date:	
As Built By:	Date:	

Scale: 1" = 100'

Sheet: 1 of 1

Remarks	NID	HO	HBFO	BM	Feet
	(ONT)			83	1
					0
					229
	(ONT)			83	1
					182
				215(8)(8)	314
				60(1.25)	60
				71	80
	(ONT)			61(1.25)	50
				83	1
					156

Section 22

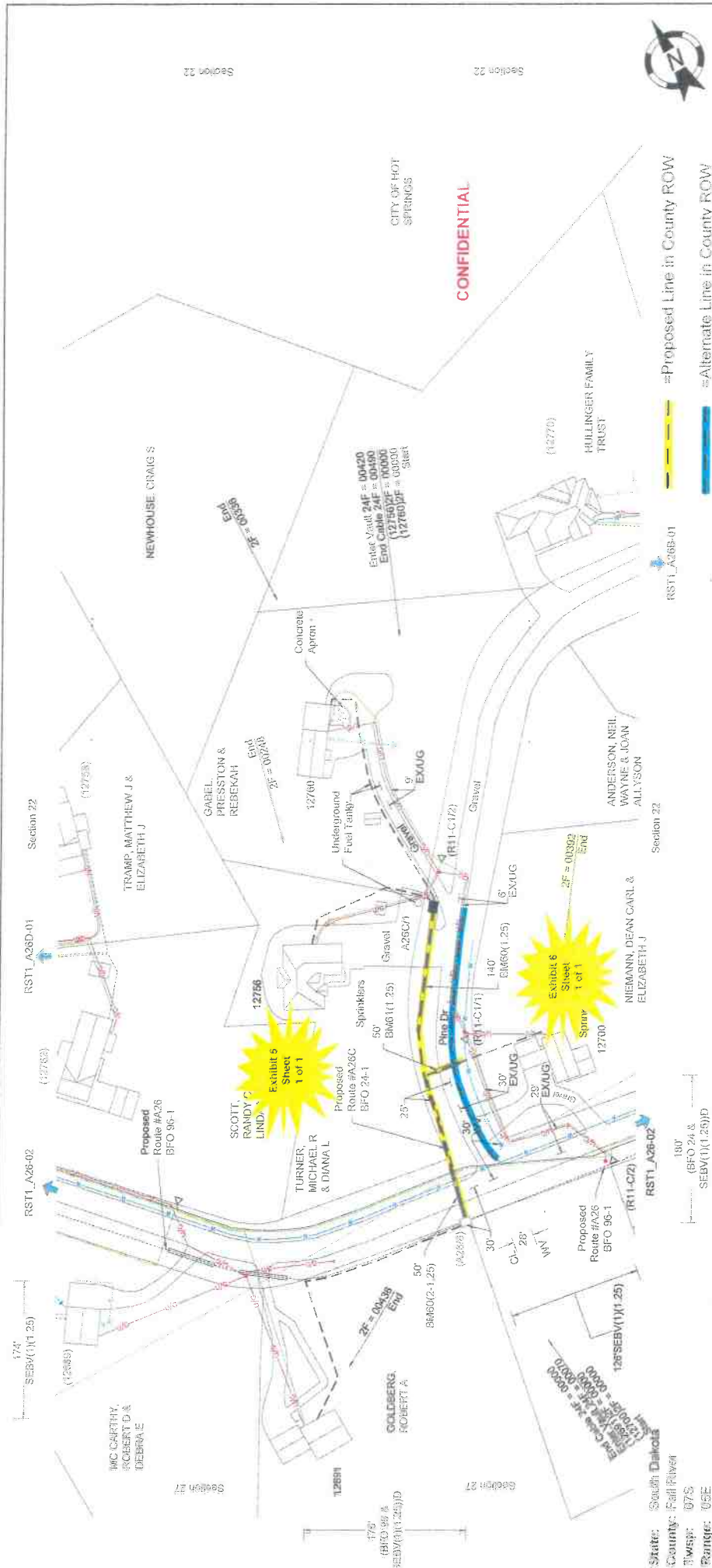
Proposed Line in County ROW

Alternate Line in County ROW

CONFIDENTIAL

From	To	Units	BM	Feet	Remarks
(A26-01)	(2713 Ridgeview Dr)	SEO 2(0)-500			
(A26-01)	(2713 Ridgeview Dr)	SEB 6-22			
(A26-01)	(2713 Ridgeview Dr)	SEBV(1)(1.25)			
(A26-01)	(2795 Ridgeview Dr)	SEO 2(0)-300			
(A26-01)	(2795 Ridgeview Dr)	SEB 6-22			
(A26-01)	(2795 Ridgeview Dr)	SEBV(1)(1.25)			
(A26-01)	(A26-01)	BFO 24			
(A26-01)	(A26-01)	BFO 24			
(A26-01)	(A26-01)				
(A26-01)	(12770 Pine Dr)	SEO 2(0)-300			
(A26-01)	(12770 Pine Dr)	SEB 6-22			
(A26-01)	(12770 Pine Dr)	SEBV(1)(1.25)			

NOTION: BARRIED FACILITIES MAY BE PRESENT. THE CONTRACTOR IS SOLELY RESPONSIBLE FOR LOCATING PRIOR TO CONSTRUCTION.



CONFIDENTIAL



Station	Tag	PType	Units	Feet	BM	HBFO	HC	HO	NI	Remarks
12650	12651 Ridgeview Dr	SEO 20-500	SEB 6-22	0	83					(ONT)
12650	12651 Ridgeview Dr	SEB 6-22	SEBV(1.25)	300						
12650	12651 Ridgeview Dr	SEB 6-22	SEBV(1.25)	1	61(1.25)	50				(ONT)
12650	12651 Ridgeview Dr	SEB 6-22	SEBV(1.25)	300						
12650	12651 Ridgeview Dr	BHF(24.24x24)	BFO 24	300	215(B)(6)	1	(24)(2.2)	1	2	
12650	12651 Ridgeview Dr	BFO 24	BFO 24	190	55	1				
12650	12651 Ridgeview Dr	BFO 24	BFO 24	60(1.25)	60(1.25)	140				
12650	12651 Ridgeview Dr	BFO 24	BFO 24	60(2.1.25)	60(2.1.25)	50				
12650	12651 Ridgeview Dr	BFO 24	BFO 24	1	83	1				(ONT)
12650	12651 Ridgeview Dr	BFO 24	BFO 24	0						
12650	12651 Ridgeview Dr	BFO 24	BFO 24	102						Sprinklers In Yard

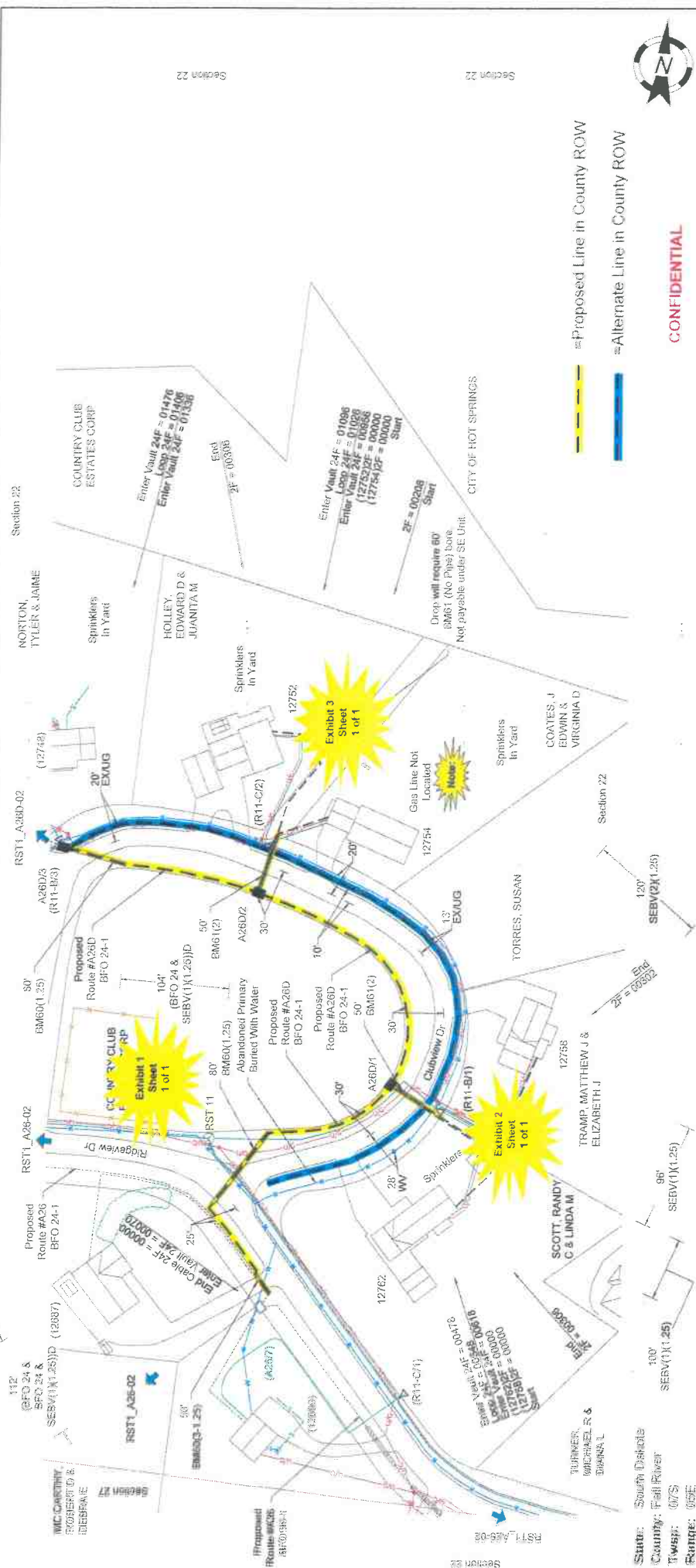
THE CONTRACTOR IS SOLELY RESPONSIBLE FOR LOCATING PRIOR TO CONSTRUCTION.

As Staked	Golden West	
Golden West	12651 Ridgeview Dr	
Route:	RST1_A26-01	
W/O:	Hot Springs (2500) FTW	
Exch:	Hot Springs	
Router:	A26C	
ROW:		

Station	Tag	Date	Date	Date
12650	12651 Ridgeview Dr	8/13/21		
12650	12651 Ridgeview Dr			
12650	12651 Ridgeview Dr			
12650	12651 Ridgeview Dr			
12650	12651 Ridgeview Dr			

Scale: 1" = 100'	Sheet 1 of 1
------------------	--------------

Clubview Drive



Station	Proposed	As Staked	Remarks
1+10	BHF(24-36x30)I	Golden Well	As Staked
1+20	A26D/4	Talbot	As Staked
1+30	A28D/2	Name:	RST1_A38D-01
1+40	A28D/2	WG:	Hot Springs 125007 FTH
1+50	SEB(20-500)	Exc:	Hot Springs
1+60	SEB(6-22)	Route:	A28D
1+70	SEB(11-25)	ROW:	
1+80	SEB(20-500)	Station By:	TRG Date: 7/31/24
1+90	SEB(6-22)	Revised By:	SLV Date: 6/14/24
2+00	SEB(11-25)	Revised By:	Date:
2+10	BHF(24-36x30)I	Revised By:	Date:
2+20	BFO 24	Revised By:	Date:
2+30	SEB(20-500)	As Built By:	Date:
2+40	SEB(6-22)	As Built By:	Date:
2+50	SEB(11-25)	As Built By:	Date:

CONFIDENTIAL

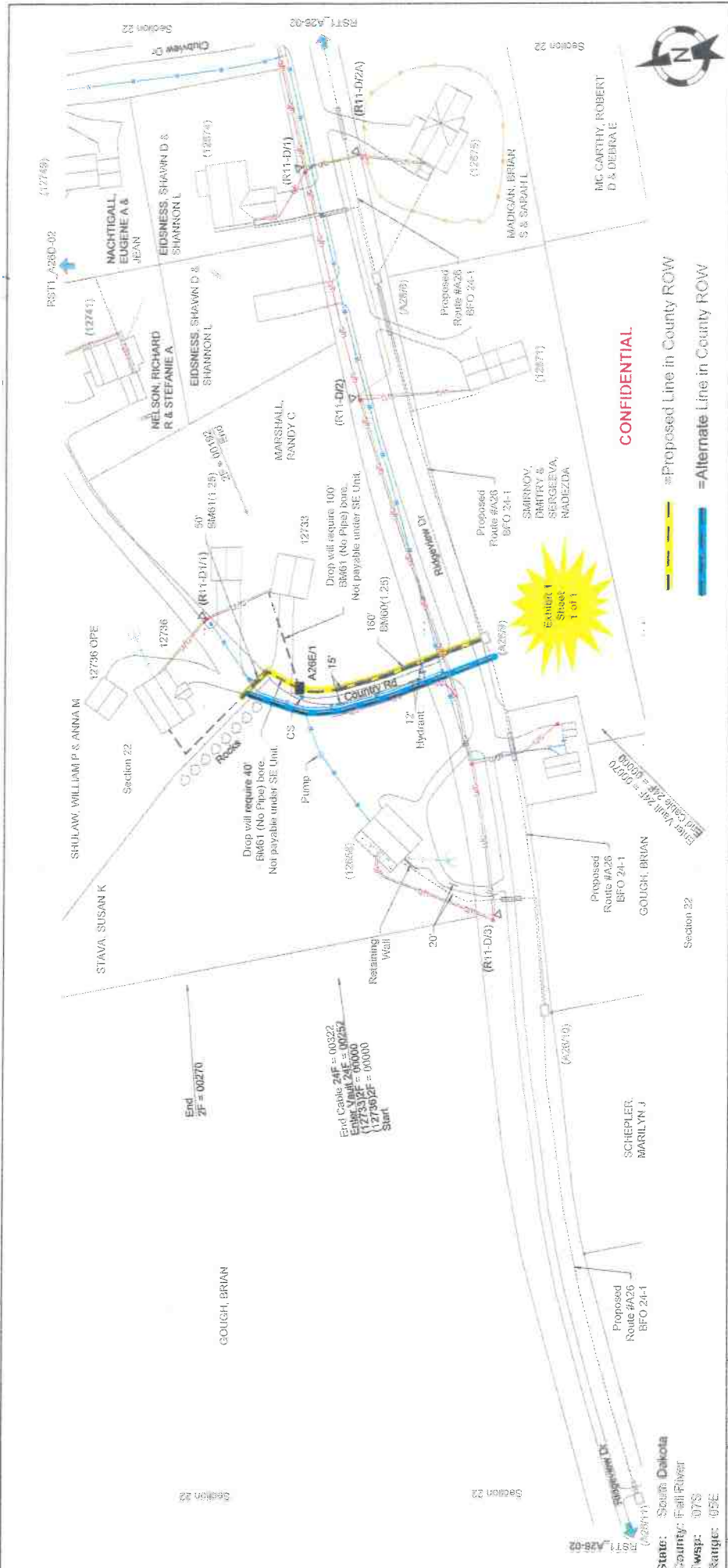
Need to cut 12" concrete to access house.
 Has sprinklers in front yard.
 Drop will require 60" BM61 (No Pipe) bore. Not payable under SE Unit.
 City of Hot Springs

Station	Proposed	As Staked	Remarks
3+11	BHF(24-36x30)I		
3+20	A26D/4		
3+30	A28D/2		
3+40	A28D/2		
3+50	SEB(20-500)		
3+60	SEB(6-22)		
3+70	SEB(11-25)		
3+80	SEB(20-500)		
3+90	SEB(6-22)		
4+00	SEB(11-25)		
4+10	BHF(24-36x30)I		
4+20	A26D/4		
4+30	A28D/2		
4+40	A28D/2		
4+50	SEB(20-500)		
4+60	SEB(6-22)		
4+70	SEB(11-25)		
4+80	SEB(20-500)		
4+90	SEB(6-22)		
5+00	SEB(11-25)		

Scale: 1" = 100'

Sheet 1 of 2

Country Road



CONFIDENTIAL

— = Proposed Line in County ROW
— = Alternate Line in County ROW

CDM	lto	P/Type	Units	Feet	BM	HBFO	HO	NID	Remarks
2550	A26E/1	BH(242x24)T	BFO 24	162	269(16)	(240)(3-2)	1	3	
2551	A28E/1	A28E/1	BFO 24	160	55				
2552	A29E/1	A29E/1	BFO 24	160	60(1-25)				
2553	42736 Country Rd	SEO 2(1)-300	SEB 6-22	1	61(1-25)				(ONT)
2554	42733 Country Rd	SEB 6-22	SEBV(1)(1-25)	0	83				
2555	42733 Country Rd	SEB 6-22	SEBV(1)(1-25)	184					
2556	42736 Country Rd	SEO 2(1)-300	SEB 6-22	1	61(1-25)				(ONT)
2557	42736 Country Rd	SEB 6-22	SEBV(1)(1-25)	184					
2558	42736 OPE	SEO 2(1)-500	SEB 6-22	1	83				(ONT)
2559	42736 OPE	SEB 6-22	SEBV(1)(1-25)	0					
2560	42736 OPE	SEB 6-22	SEBV(1)(1-25)	236					

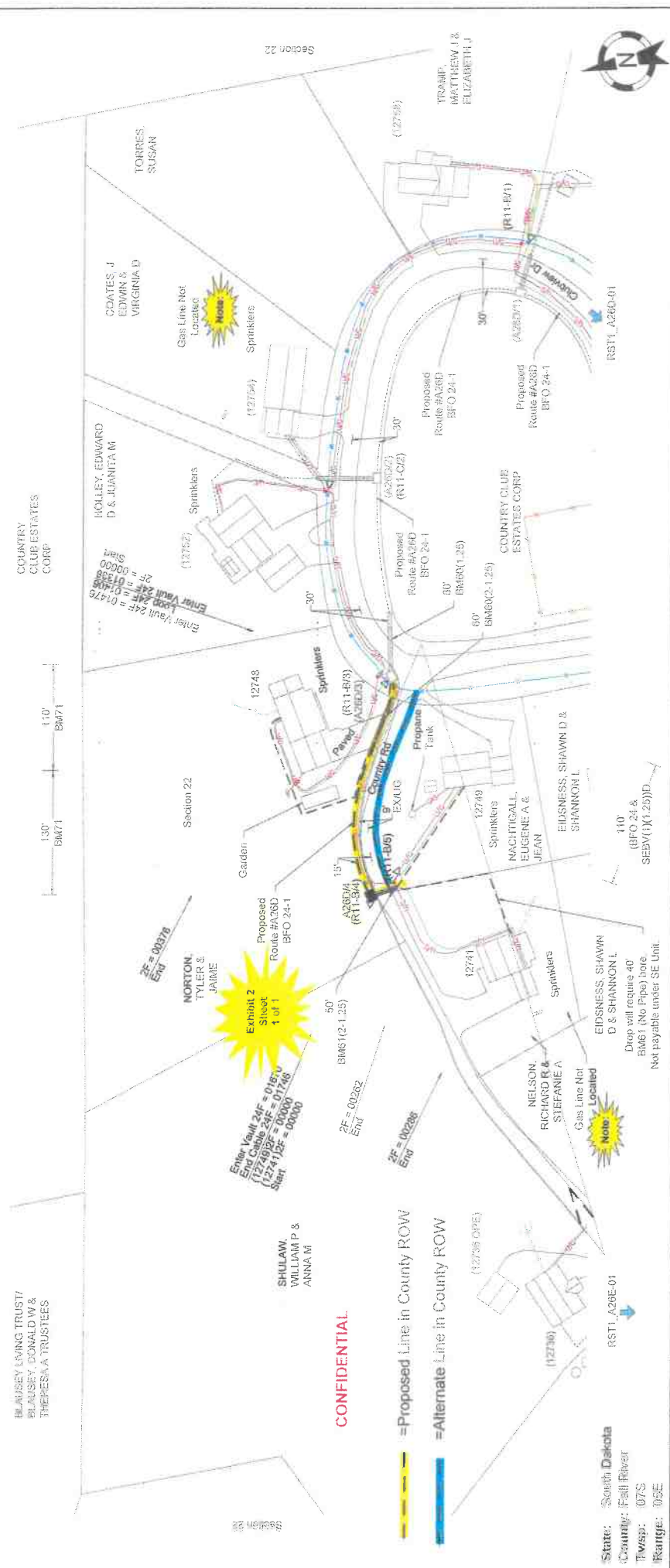
As Staked
Golden West Telecommunications
 Name: RST1_A29E-01
 WO: Not Spooled 12/06/11 FTTH
 Exch: Not Spooled
 Route: A29E
 ROW:

Submittal By:	SLV	Date:	01/20/11
Reviewed By:		Date:	
Prepared By:		Date:	
As Built By:		Date:	

Scale: 1" = 100'

Sheet 1 of 1

ENDNOTES: BURIED FACILITIES MAY BE PRESENT. THE CONTRACTOR IS SOLELY RESPONSIBLE FOR LOCATING PRIOR TO CONSTRUCTION.



State: South Dakota
County: Fall River
Twp: 07S
Range: 05E

As Staked
Client/Project
Name: RST1_A26D-01
Web: Hot Springs 125001 FTTH
Exch: Hot Springs
Road: A26D
ROW:

Staked By:	RUC	Date:	7/16/24
Revised By:	RUC	Date:	8/1/24
Revised By:	SJM	Date:	8/14/24
Revised By:		Date:	
Flashed By:		Date:	
As Built By:		Date:	

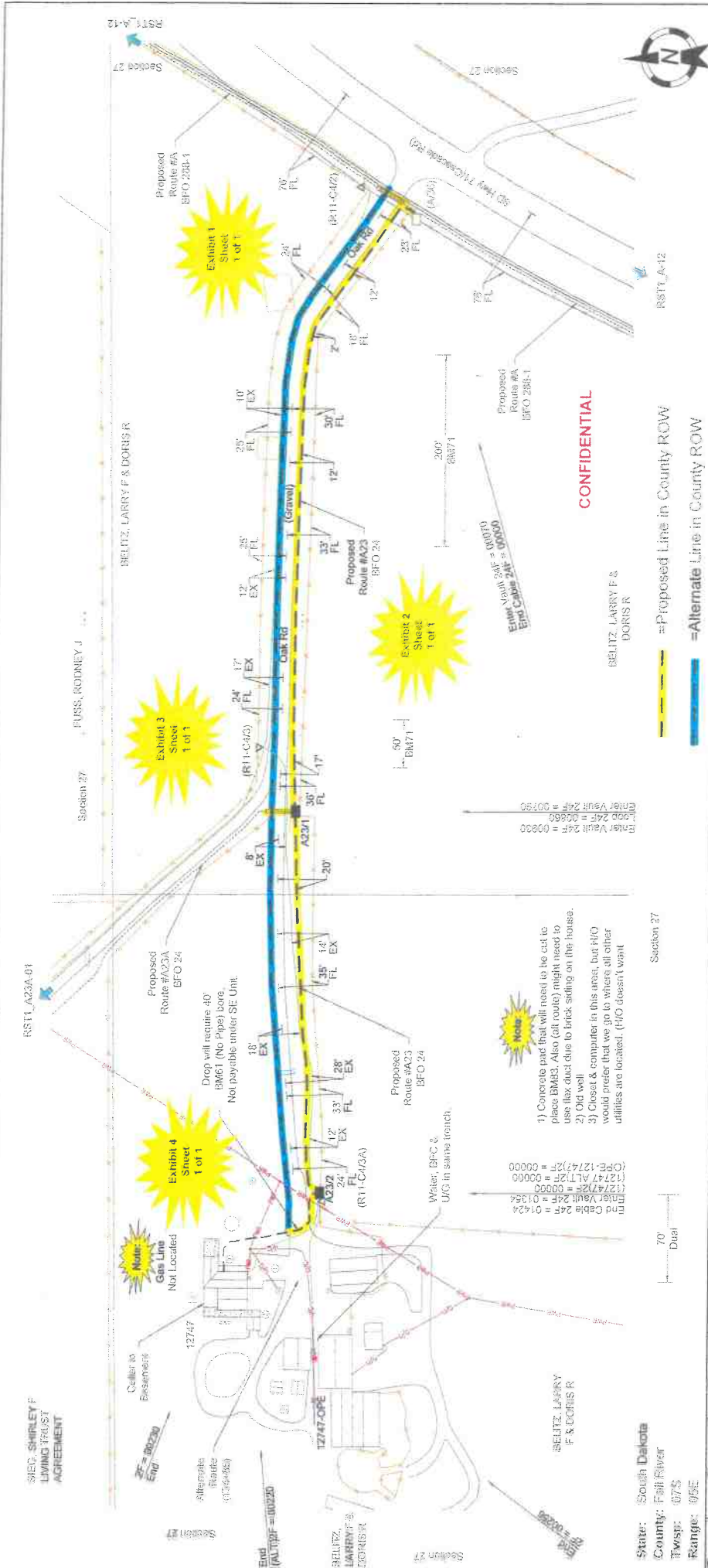
Scale: 1" = 100'

Sheet 2 of 2

FROM	TO	P Type	Units	Feet	BM	HBFO	HO	NID	Remarks
A26D(2)	12746 Country Rd		SEO 201-500	1	83			(ONT)	
R11-B(3)	12746 Country Rd		SEB 6-22	0					
A26D(2)	12746 Country Rd		SEBV(1)(1.25)	250					
A26D(2)	A26D(4)	BHF(24x24x24)†	BFO 24	330	215(B)(8)	1	(24)(2-2)	1	2
A26D(4)	A26D(4)		BFO 24	60	55	1			
A26D(4)	A26D(4)			71	230				
A26D(4)	12741 Country Rd		SEO 201-300	1	61(1.25)	50		(ONT)	
R11-B(5)	12741 Country Rd		SEB 6-22	0	83	1			
A26D(4)	12741 Country Rd		SEBV(1)(1.25)	200					
A26D(4)	12740 Country Rd		SEO 201-300	1	61(1.25)	50		(ONT)	
R11-B(5)	12740 Country Rd		SEB 6-22	0	83	1			
A26D(4)	12740 Country Rd		SEBV(1)(1.25)	176					

CAUTION: BURIED FACILITIES MAY BE PRESENT. THE CONTRACTOR IS SOLELY RESPONSIBLE FOR LOCATING PRIOR TO CONSTRUCTION.

Oak Road



As Staked
Golden West Telecommunications
 Name: RSTLA23A-01
 W/O: Hrd Springs 125001 FTTH
 Route: Hrd Springs
 ROW: A23

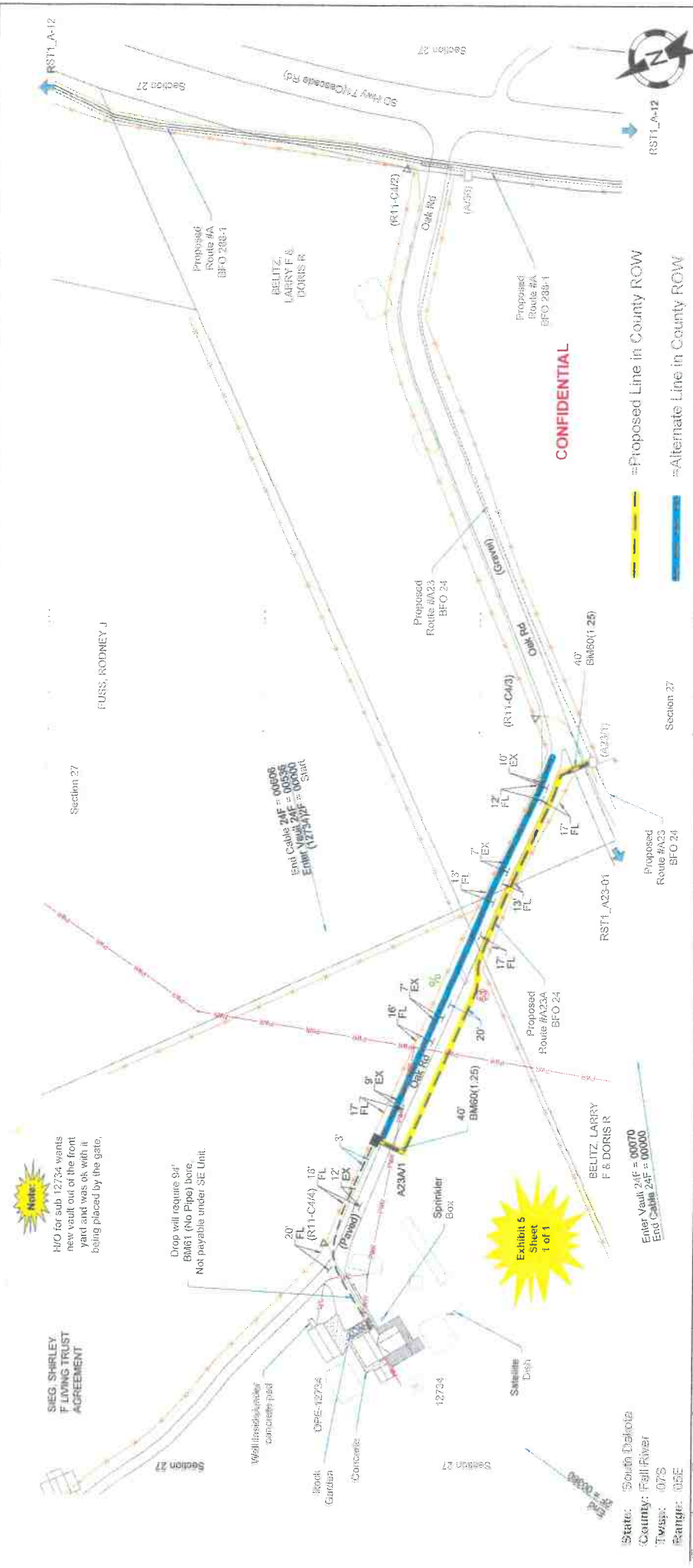
Staked By: JOL Date: 7/29/24
 Received By: SJY Date: 8/6/24
 Received By: Date:
 Received By: Date:
 Approved By: Date:
 As Built By: Date:
 Scale: 1" = 100'

Sheet 1 of 1

From	To	P/Type	Units	Feet	BM	HSFO	HO	NID	Remarks
A23A	A23B	BHF(24266-30T)	BFO 24	850	21(6)(6)	1	(3-24)	1	2
A23B	A23C	BHF(24266-24T)	BFO 24	55	71	250			
A23C	A23D	BHF(24266-24T)	BFO 24	55	21(6)(6)	1	(24)(2-2)	1	2
A23D	A23E	SEO 2(0)-300	SEO 2(0)-300	1	83	1			(ONT)
A23E	A23F	SEB 6-22	SEB 6-22	0					
A23F	A23G	SEB 6-22	SEB 6-22	170	83	1			(ONT)

State: South Dakota
 County: Fall River
 Twp: 07S
 Range: 09E

CAUTION: BURIED FACILITIES MAY BE PRESENT. THE CONTRACTOR IS SOLELY RESPONSIBLE FOR LOCATING PRIOR TO CONSTRUCTION.



Note

H/O for sub 12724 wants new vault out of the front yard and was ok with it being placed by the gate.

Drop will require 9" BM61 (No Pipe) bore. Not payable under SE Unit.

Exhibit 5
Sheet
1 of 1

Enter Vault 24F = 00070
Enter Cable 24F = 00000

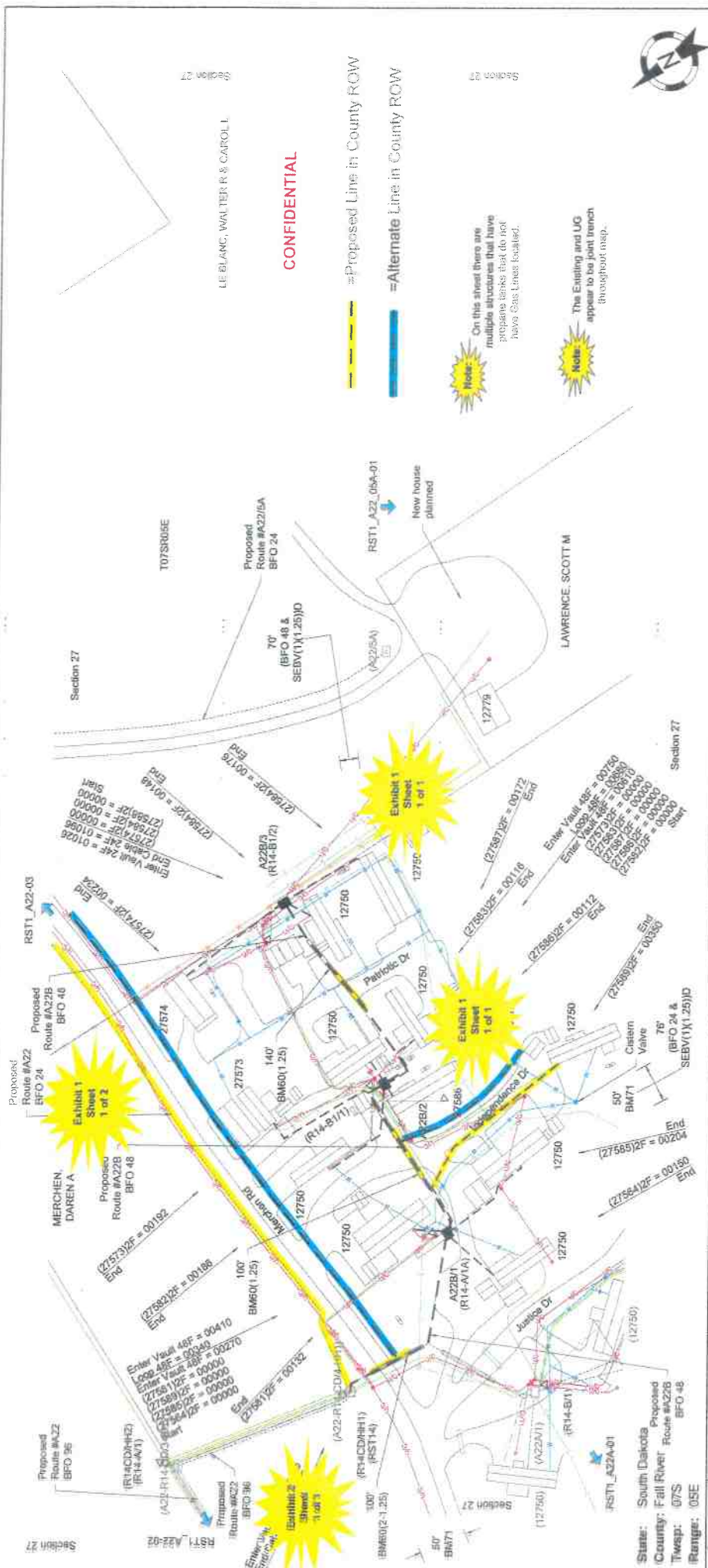
As Shaked
Golden West Telecommunications
Name: RST1_A23A-01
WO: Hot Springs 129001 FTH
Excls: Hot Springs
Route: A23A

From	To	PT/Type	Units	Feet	BM	HBFO	HC	NIJ	Remarks
A23A/1	A23A/1	BHF(242424)	BFO 24	536	2(58)(8)	1	(24)(2.2)	1	2
A23A/1	A23A/1		BFO 24	80	53	1			
A23A/1	A23A/1			55	55	1			
A23A/1	A23A/1			60(1.25)	40				
A23A/1	A23A/1			60(1.25)	40				
A23A/1	A23A/1		SEO 210-500	1	83	1			(ONT)
A23A/1	A23A/1		SEB 6-22	0					
A23A/1	A23A/1		SEB(111.25)	274					
A23A/1	A23A/1		SEO 210-300	1	83	1			(ONT)
A23A/1	A23A/1		SEB 6-22	0					
A23A/1	A23A/1		SEB(111.25)	138					

Sheet 1 of 1
Scale: 1" = 100'

CAUTION: BURIED FACILITIES MAY BE PRESENT. THE CONTRACTOR IS SOLELY RESPONSIBLE FOR LOCATING PRIOR TO CONSTRUCTION.

Merchen Road



LE BLANC, WALTER R & CARROLL

CONFIDENTIAL

- = Proposed Line in County ROW
- = Alternate Line in County ROW

Note: On this sheet there are multiple structures that have pressure tanks that do not have Gas Lines located.

Note: The Existing and LG appear to be joint trench throughout resp.

As Staked	Golden West Telecommunications
Route:	RST1_A22-01
WD:	Red Springs 1250th FTH
Exch:	Red Springs
Route:	A22B
ROW:	

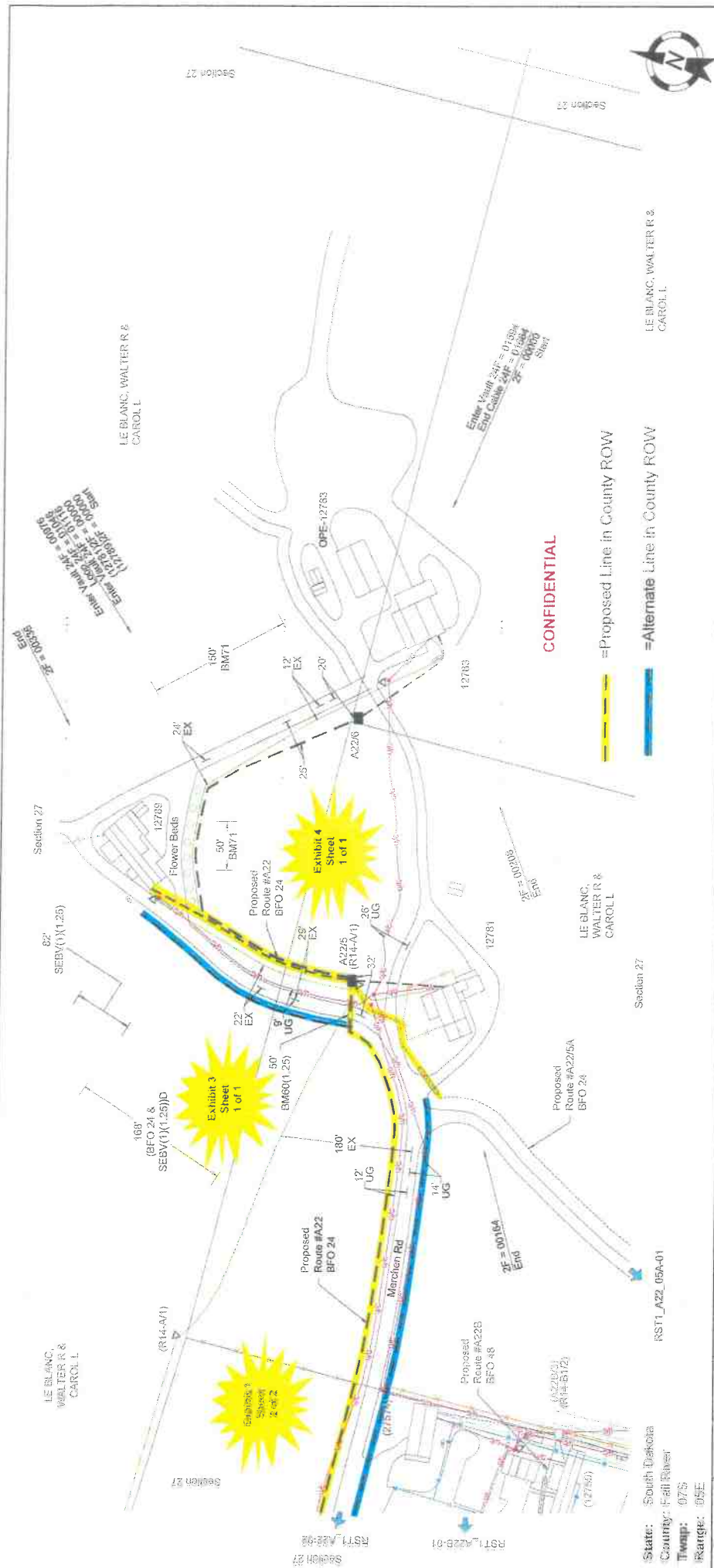
From	To	P/Type	Units	Feet	BA	BM	HSFC	HO	NID	Remarks
A22B/A (R14-CDH/H1)	A22B/A	BIF(0x48x36)T	BFO 48	230		2(56)(8)	(2-48)(4-2)	1 4		
A22B/A	12750 Merchen Rd Lot 13		SEO 2(0)-300	1		55				
A22B/A (R14-B3/A)	12750 Merchen Rd Lot 13		SEB 6-22	0		71			(ONT)	
A22B/A	12750 Merchen Rd Lot 13		SEB(1)(1.25)	64		83			(ONT)	
A22B/A	12750 Merchen Rd Lot 16		SEO 2(0)-300	1		83			(ONT)	
A22B/A (R14-B3/A)	12750 Merchen Rd Lot 16		SEB 6-22	0					(ONT)	
A22B/A	12750 Merchen Rd Lot 16		SEB(1)(1.25)	113					(ONT)	
A22B/A	12750 Merchen Rd Lot 17		SEO 2(0)-500	1		71			(ONT)	
A22B/A (R14-B3/A)	12750 Merchen Rd Lot 17		SEB 6-22	0		83			(ONT)	
A22B/A	12750 Merchen Rd Lot 17		SEB(1)(1.25)	264					(ONT)	
A22B/A	12750 Merchen Rd		SEO 2(0)-300	1		83			(ONT)	Mount ONT to Meter Base Post

State: South Dakota Proposed
 County: Fall River Route #A22B
 Twp: 07S
 Range: 05E

Scale: 1" = 100'

Sheet 1 of 1

CAUTION: BURIED FACILITIES MAY BE PRESENT. THE CONTRACTOR IS SOLELY RESPONSIBLE FOR LOCATING PRIOR TO CONSTRUCTION.



State: South Dakota
County: Fall River
Twp: 07S
RRange: 05E

As Staked
Golden West Telecommunications
 Name: RSTL_A22_03
 WO: Hot Springs (2009) FTTH
 Exch: Hot Springs
 Route: A22
 ROW:

Scale: 1" = 100'

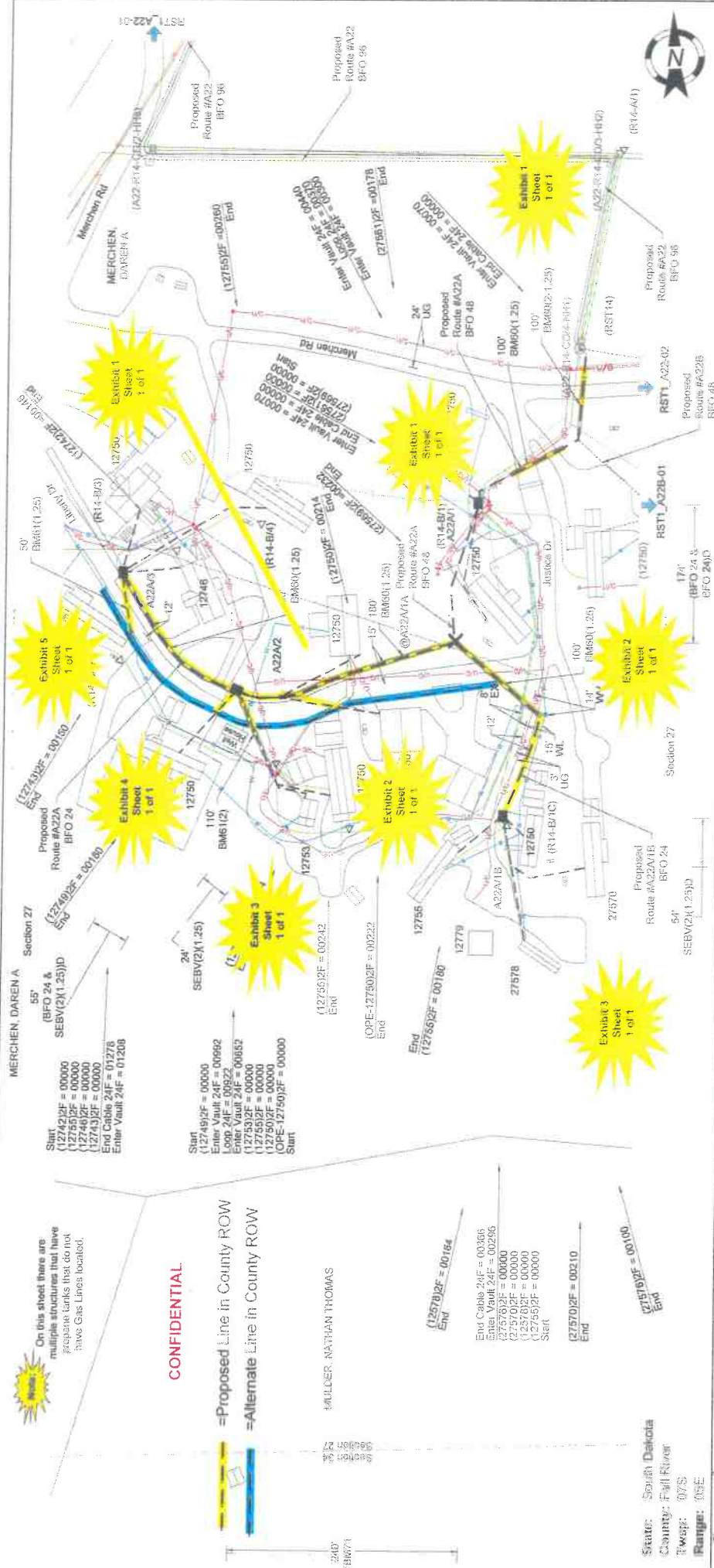
Sheet	3	of	3
-------	---	----	---

Staked By:	PLS	Date:	5/6/04
Revised By:	SLW	Date:	8/27/03
Revised By:		Date:	
Revised By:		Date:	
Revised By:		Date:	
As Built By:		Date:	

From	To	P Type	Units	Feet	BM	HBFO	HO	NID	Remarks
A225	A226	BHF(24/30/30)T	BFO 24	996	215(0)(8)	1	2		
A225	A225		BFO 24	50	55	1			
A225	A225		BFO 24	50	50(1.25)	50			
A225	A225	SEO 2(0)-300	SEB 5-22	0	83	1		(ONT)	Proposed route will work
A225	A225	SEB(1)(1.25)	SEB(1)(1.25)	98					
A225	A225	SEO 2(0)-500	SEB 6-22	0	83	1		(ONT)	
A225	A225	SEB(1)(1.25)	SEB(1)(1.25)	250					
A225	A225	BHF(24/24/24)T	BFO 24	618	215(0)(8)	1	2		
A225	A225		BFO 24	55	55	1			
A225	A225		BFO 24	71	200				
A225	A225	SEO 2(0)-300	SEB 5-22	0	83	1		(ONT)	

CAUTION: BURIED UTILITIES MAY BE PRESENT. THE CONTRACTOR IS SOLELY RESPONSIBLE FOR LOCATING PRIOR TO CONSTRUCTION.

Liberty Drive



On this sheet there are multiple structures that have separate tanks that do not have Gas Lines located.

CONFIDENTIAL

=Proposed Line in County ROW
 =Alternate Line in County ROW

MULLER, NATHAN THOMAS

State: South Dakota
 County: Fall River
 Town: 075
 Range: 05E

From	To	P Type	Units	Feet	BA	BM	HBFO	HO	NID	Remarks
A22A/2	12750 Liberty Dr		SEO 210-300	1		83			(GRF)	
A22A/1	12750 Liberty Dr		SEB 6-22	114					(GRF)	
A22A/2	12750 Liberty Dr		SEBV(0)1.25	128					(GRF)	WO T12088
A22A/1B	27578 Justice Dr		SEO 210-300	1		83			(GRF)	about ONT to Meter Post T23457
A22A/1B	27578 Justice Dr		SEBV(0)1.25	78						
A22A/1	A22A/1		BFO 48	170		215(8)8	1	(2-48)(24)(4-2)	1	12
A22A/1	A22A/1		BFO 48	200		53	1			
A22A/1	A22A/1		BFO 48	70		55	1			
A22A/1	A22A/1		BFO 24	70		60(1.25)	100			
A22A/1	A22A/1		BFO 24	70		60(2-1.25)	100			
A22A/2	A22A/2		BFO 48	58		215(8)8	1	(2-24)(2-2)	1	6
A22A/2	A22A/2		BFO 48	180		55	1			
A22A/2	A22A/2		BFO 48	70		60(1.25)	100			

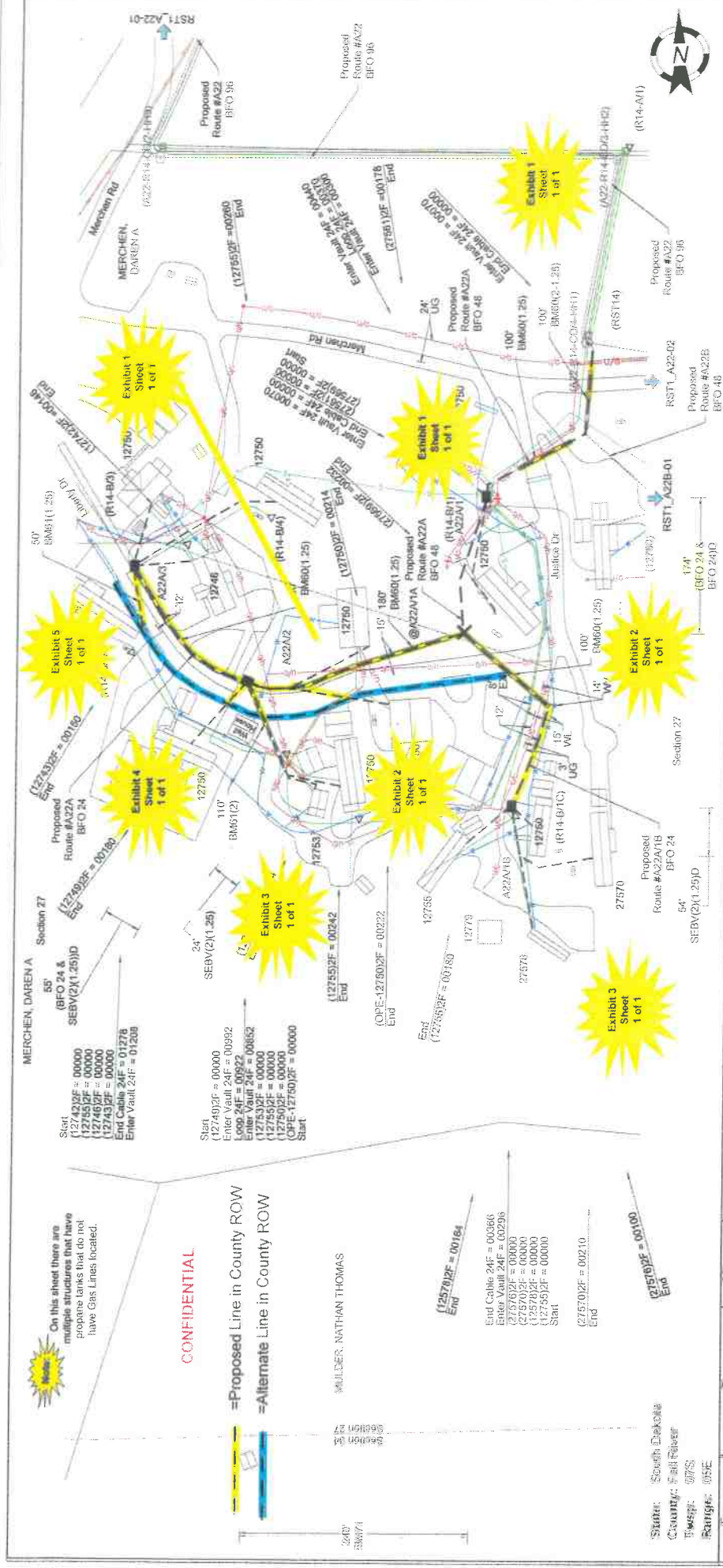
CAUTION: BURIED FACILITIES MAY BE PRESENT. THE CONTRACTOR IS SOLELY RESPONSIBLE FOR LOCATING PRIOR TO CONSTRUCTION.

As Staked
 Golden West
 Telecommunications
 RST1_A22A-01
 HO Springs T23001 FPTH
 HO Springs
 A22A

Checked By:	DATE:	DATE:	DATE:
By: JAV	DATE: 07/24	DATE: 07/24	DATE: 07/24
Checked By:	DATE:	DATE:	DATE:
Revised By:	DATE:	DATE:	DATE:
As Built by:	DATE:	DATE:	DATE:

Scale: 1" = 100'
 Sheet 1 of 1

Justice Drive



As Staked
Golden West Telecommunications
 Name: RST1_A22A-01
 W/O: Hui Springs T25001 FTTH
 Exch: Hui Springs
 Route: A22A
 ROW:

Staked By:	DATE:	DATE:	DATE:
Reviewed By:	DATE:	DATE:	DATE:
Revised By:	DATE:	DATE:	DATE:
Plotted By:	DATE:	DATE:	DATE:
As Built By:	DATE:	DATE:	DATE:

TO	P Type	Units	Feet	BA	BM	HBFO	HO	NID	Remarks
12750 Liberty Dr	SEB(20-300)	1	114		83				
12750 Liberty Dr	SEB(20-300)	1	128						
27578 Justice Dr	SEB(20-300)	1	80		83				
27578 Justice Dr	SEB(20-300)	1	78						
A22A1	BFO 48	170	170		2(50)(6)	1	2-48(24)(4-2)	1	12
A22A1	BFO 48	200	200		55	1			
A22A1	BFO 48	70	70		50(1.25)	100			
A22A1	BFO 48	70	70		50(2-1.25)	100			
A22A2	BFO 48	58	58		2(50)(8)	1	2-24(2-2)	1	6
A22A2	BFO 48	180	180		55	1			
A22A2	BFO 48	70	70		50(1.25)	100			

100' BM(82-1.25) paid on sheet RST1_A22B-01.

Scale: 1" = 100'

Sheet 1 of 1

On this sheet there are multiple structures that have proper tanks that do not have Gas Lines located.

CONFIDENTIAL

=Proposed Line in County ROW
 =Alternate Line in County ROW

MULLER, NATHAN THOMAS

2600
 38674

(12570)2F = 00164
 End

End Cable 24F = 00360
 Enter Vault 24F = 00296
 (12570)2F = 00000
 (12570)2F = 00000
 (12570)2F = 00000
 (12755)2F = 00000
 Start

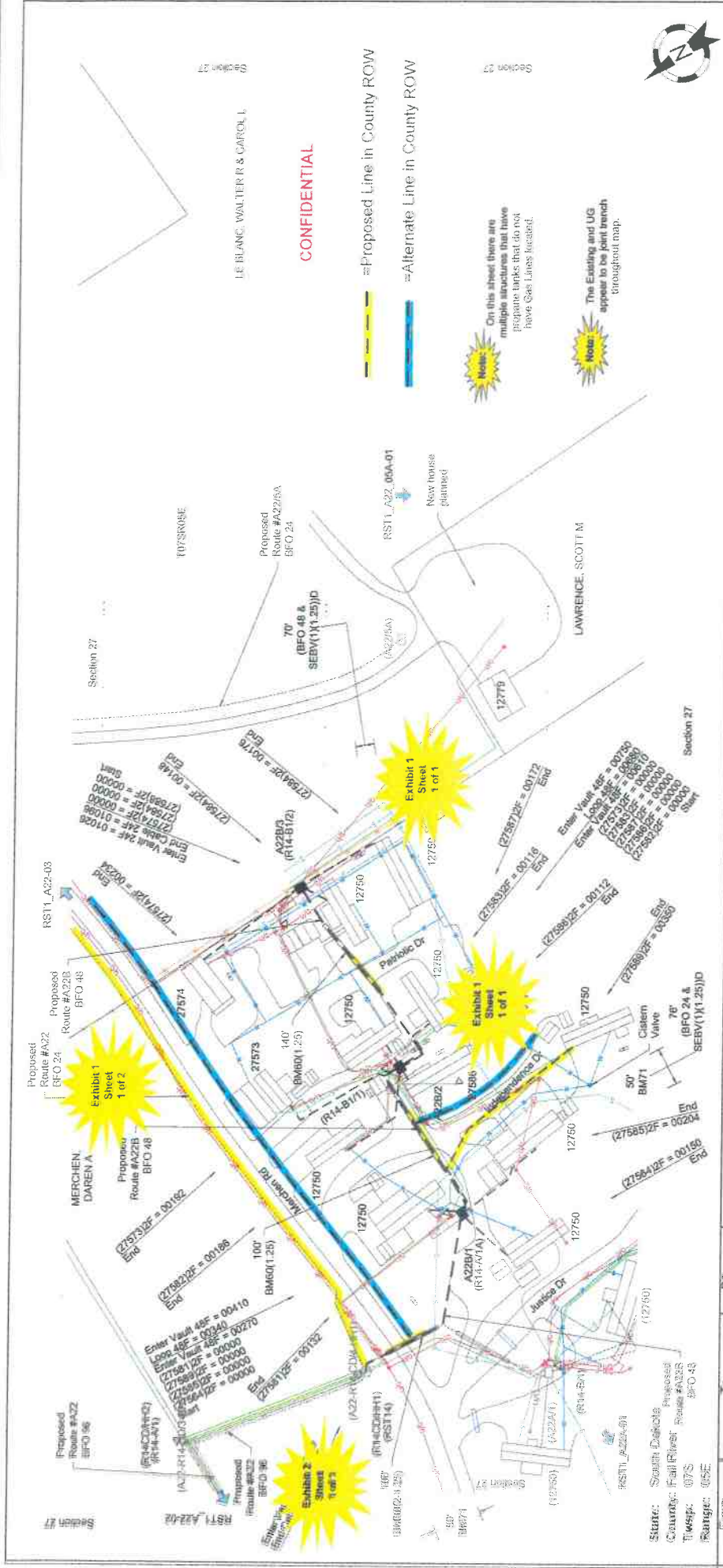
(27570)2F = 00210
 End

(27570)2F = 00100
 End

State: South Dakota
 County: Fall River
 Base: 07FS
 Range: 05E

CAUTION: BURIED FACILITIES MAY BE PRESENT. THE CONTRACTOR IS SOLELY RESPONSIBLE FOR LOCATING PRIOR TO CONSTRUCTION.

Independence Drive



From	To	P Type	Units	Feet	BA	BM	HBFO	HO	NID	Remarks	
(A22)R14-200	A22B1	64F (30x48x30)	BFO 48	330		2(50)(0)	1	(2-48)(4-2)	1	4	
A22B1	A22B1					55	1				
A22B1	12750 Merchen Rd Lot 13		SEO 2(0)-300	1		71	50				
(R14-217A)	12750 Merchen Rd Lot 13		SEB 6-22	0		83	1			(CONT)	
A22B1	12750 Merchen Rd Lot 13		SEB(1)(1.25)	64							
A22B1	12750 Merchen Rd Lot 16		SEO 2(0)-300	1		83	1			(CONT)	
(R14-217A)	12750 Merchen Rd Lot 16		SEB 6-22	0							
A22B1	12750 Merchen Rd Lot 16		SEB(1)(1.25)	113							
(R14-217A)	12750 Merchen Rd Lot 17		SEO 2(0)-500	1		71	50			(CONT)	
(R14-217A)	12750 Merchen Rd Lot 17		SEB 6-22	0		83	1			(CONT)	
A22B1	12750 Merchen Rd Lot 17		SEB(1)(1.25)	264							
A22B1	12750 Merchen Rd		SEO 2(0)-300	1		83	1			(CONT)	

Mount ONT to Meter Base Post

As Staked
Golden West
Telecommunications
 RST1_A22B-01

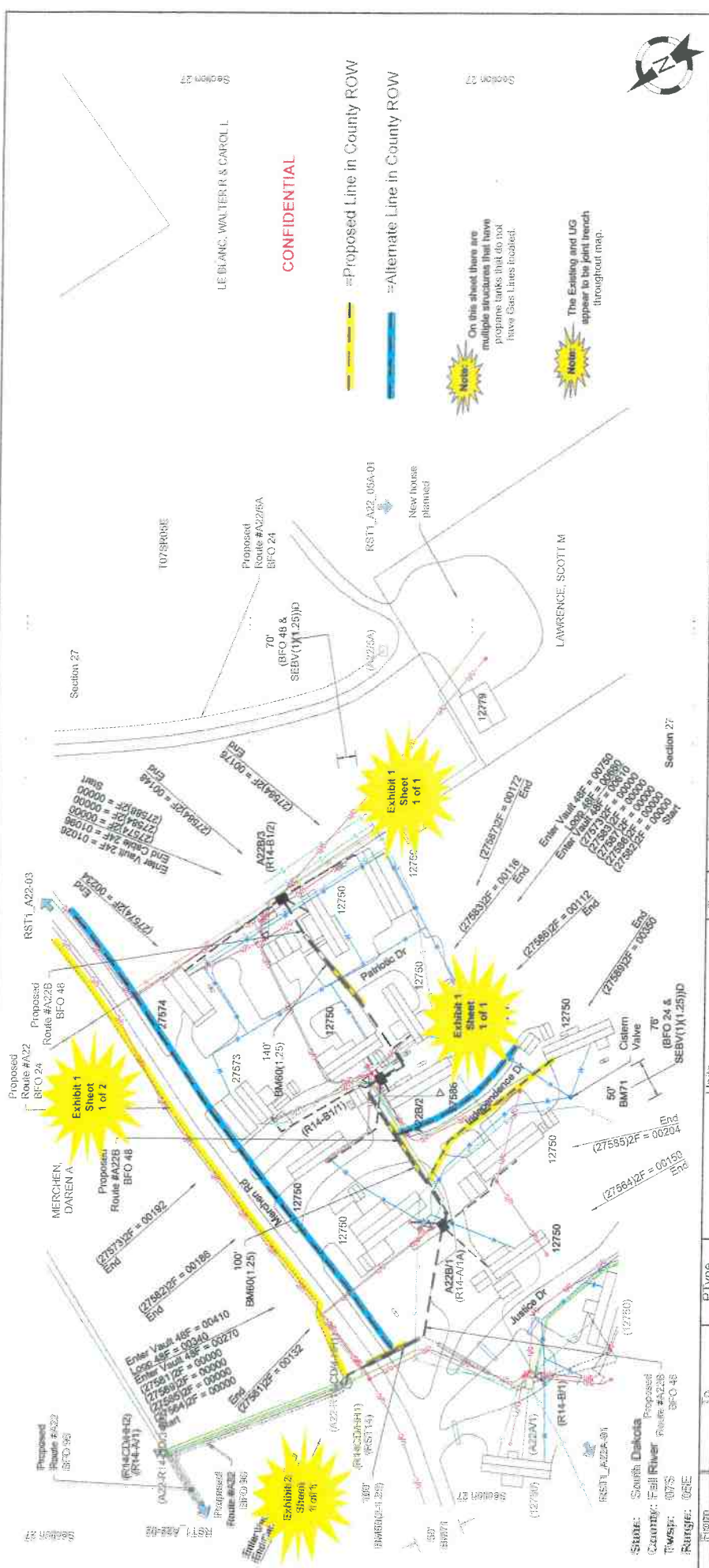
Name: RST1_A22B-01
 WD: Hot Springs 125001 FTDH
 Etc: Hot Springs
 Route: A22B
 ROW:

Staked By: Date: 9/26/24
 Revised By: Date: 9/26/24
 Revised By: Date:
 Revised By: Date:
 Plotted By: Date:
 As Built By: Date:

Scale: 1" = 100'

Sheet 1 of 1

Patriotic Drive



From	To	Plype	Units	Feet	BA	BM	HBFO	HO	NID	Remarks
(A22B)(1)(CDW)(HHH)	A22B1	BHF(30x18x30)	BFO 46	230		2160(8)	(2-48)(4-2)	1	4	
	A22B1					55		1		
	A22B1					71		50		
A22B1	12750 Merchant Rd Lot 13	SEO 2(0-300)	SEO 2(0-300)	1		83		1	(ONT)	
(R14-B(1/2))	12750 Merchant Rd Lot 13	SEB 6-22	SEB 6-22	0						
A22B1	12750 Merchant Rd Lot 13	SEBV(1(1.25))	SEBV(1(1.25))	64						
A22B1	12750 Merchant Rd Lot 16	SEO 2(0-300)	SEO 2(0-300)	1		83		1	(ONT)	
(R14-B(1/2))	12750 Merchant Rd Lot 16	SEB 6-22	SEB 6-22	0						
A22B1	12750 Merchant Rd Lot 16	SEBV(1(1.25))	SEBV(1(1.25))	115						
A22B1	12750 Merchant Rd Lot 17	SEO 2(0-500)	SEO 2(0-500)	1		71		50	(ONT)	
(R14-B(1/2))	12750 Merchant Rd Lot 17	SEB 6-22	SEB 6-22	0		83		1		
A22B1	12750 Merchant Rd Lot 17	SEBV(1(1.25))	SEBV(1(1.25))	264						
A22B1	12750 Merchant Rd	SEO 2(0-300)	SEO 2(0-300)	1		83		1	(ONT)	

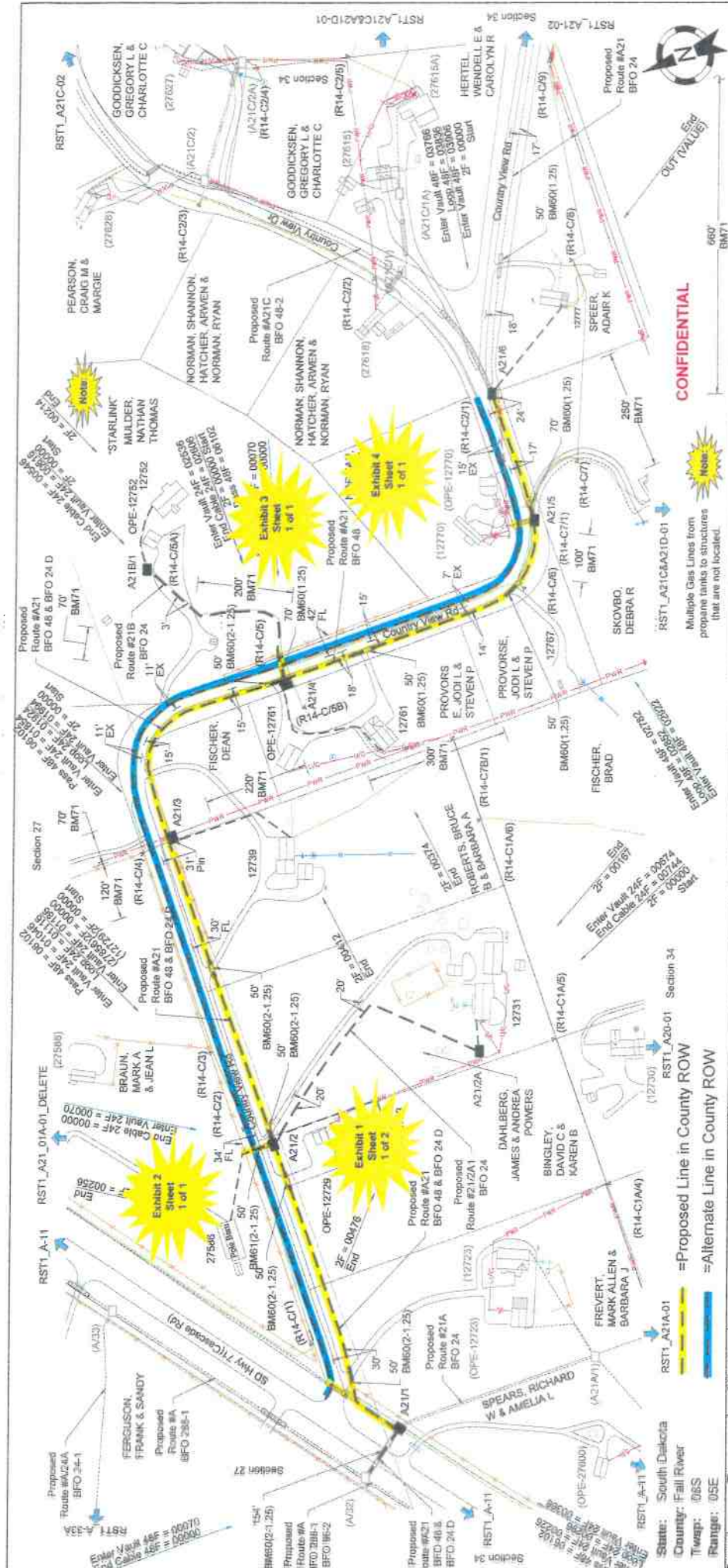
Scale: 1" = 100'

Sheet 1 of 1

Amount ORT to Meter Base Feet

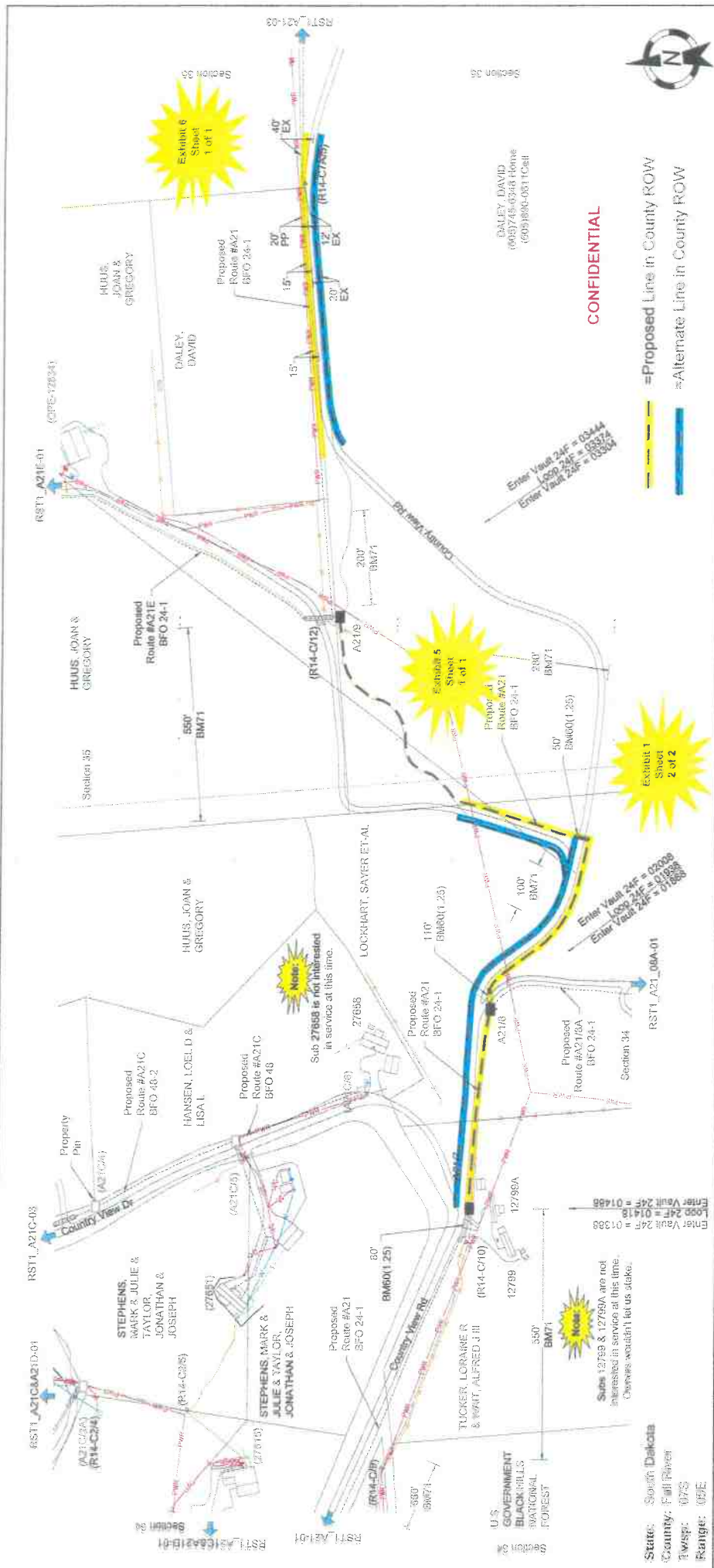
THE CONTRACTOR IS SOLELY RESPONSIBLE FOR LOCATING PRIOR TO CONSTRUCTION.

Country View Road



From	To	PT/Type	Units	Feet	BM	HBFO	HO	NID	Remarks
A21/1	A21/1	BMP(24-36x30)T	BFO 48 & BFO 24 D	2	2(5/6)(8)	1	(2-48)(24)	1	48F Pass.
A21/1	A21/1	A21/1	BFO 24	154	55	1		1	
A21/1	A21/1	A21/1	BFO 24	70	60(2-1.25)	154			
A21/1	A21/1	A21/1	BFO 24	70	70				
A21/2	A21/2	BMP(24-36x30)T	BFO 48 & BFO 24 D	500	2(5/6)(8)	1	(2-48)(24)(2)	1	48F Pass.
A21/2	A21/2	A21/2	BFO 24	100	55	1		3	
A21/2	A21/2	A21/2	BFO 24	70	60(2-1.25)	50			
A21/2	A21/2	A21/2	BFO 24	70	60(2-1.25)	50			
A21/2	A21/2	A21/2	SEC 21D-500 SERV(11(1.25))	1	83	1			(ONT)
A21/2	A21/2	A21/2	BFO 48 & BFO 24 D	390					
A21/2	A21/2	BMP(24-36x30)T	BFO 48 & BFO 24 D	568	2(5/6)(8)	1	(2-48)(2)	1	
A21/2	A21/2	A21/2	BFO 24	100	55	1			
A21/2	A21/2	A21/2	BFO 24	70	60(2-1.25)	50			
A21/2	A21/2	A21/2	BFO 24	70	60(2-1.25)	50			

CAUTION: BURIED FACILITIES MAY BE PRESENT. THE CONTRACTOR IS SOLELY RESPONSIBLE FOR LOCATING PRIOR TO CONSTRUCTION.



As Staked
Golden West
Talbot Construction
 Status: RST1_A21E-01
 WO: 165 Siders Road ETTM
 Exch: Hat Springs
 Route: A21
 ROW:

Staked By:	RAC	Date:	7/1/20
Revised By:	RAC	Date:	7/1/20
Revised By:	RAM	Date:	7/1/20
Revised By:	RAM	Date:	7/1/20
As Built By:		Date:	
Scale:	1" = 200'		

From	To	P Type	Units	Feet	BM	HBFO	HO	NID	Remarks
A217	A217	BHF(24-36x30)I	BFO 24	1288	2(5)0(0)	1	(2-24)(3-2)	1 3	
A217	A217		BFO 24	130	55	1			
A217	A217			60(1.25)	50				
A217	A217			60(1.25)	80				
A217	A217			71	1210				
A217	A217		SEO 2(1)-300	1	83	1			
A217	A217		SEB 6-22	0					
A217	A217		SEBV(1)(1.25)						
A217	A217		BFO 24	520	2(5)0(0)	1	(2-24)	1 1	12799 Country View Rd
A217	A217			86	55	1			
A217	A217		SEO 2(1)-300	1	83	1			
A217	A217		SEBV(1)(1.25)	38					
A218	A218		BFO 24	1276	2(5)0(0)	1	(3-24)	1 4	

From	To	P Type	Units	Feet	BM	HBFO	HO	NID	Remarks
A217	A217	BHF(24-36x30)I	BFO 24	1288	2(5)0(0)	1	(2-24)(3-2)	1 3	
A217	A217		BFO 24	130	55	1			
A217	A217			60(1.25)	50				
A217	A217			60(1.25)	80				
A217	A217			71	1210				
A217	A217		SEO 2(1)-300	1	83	1			
A217	A217		SEB 6-22	0					
A217	A217		SEBV(1)(1.25)						
A217	A217		BFO 24	520	2(5)0(0)	1	(2-24)	1 1	12799 Country View Rd
A217	A217			86	55	1			
A217	A217		SEO 2(1)-300	1	83	1			
A217	A217		SEBV(1)(1.25)	38					
A218	A218		BFO 24	1276	2(5)0(0)	1	(3-24)	1 4	

NOTICE: BURNED FACILITIES MAY BE PRESENT. THE CONTRACTOR IS SOLELY RESPONSIBLE FOR LOCATING PRIOR TO CONSTRUCTION.

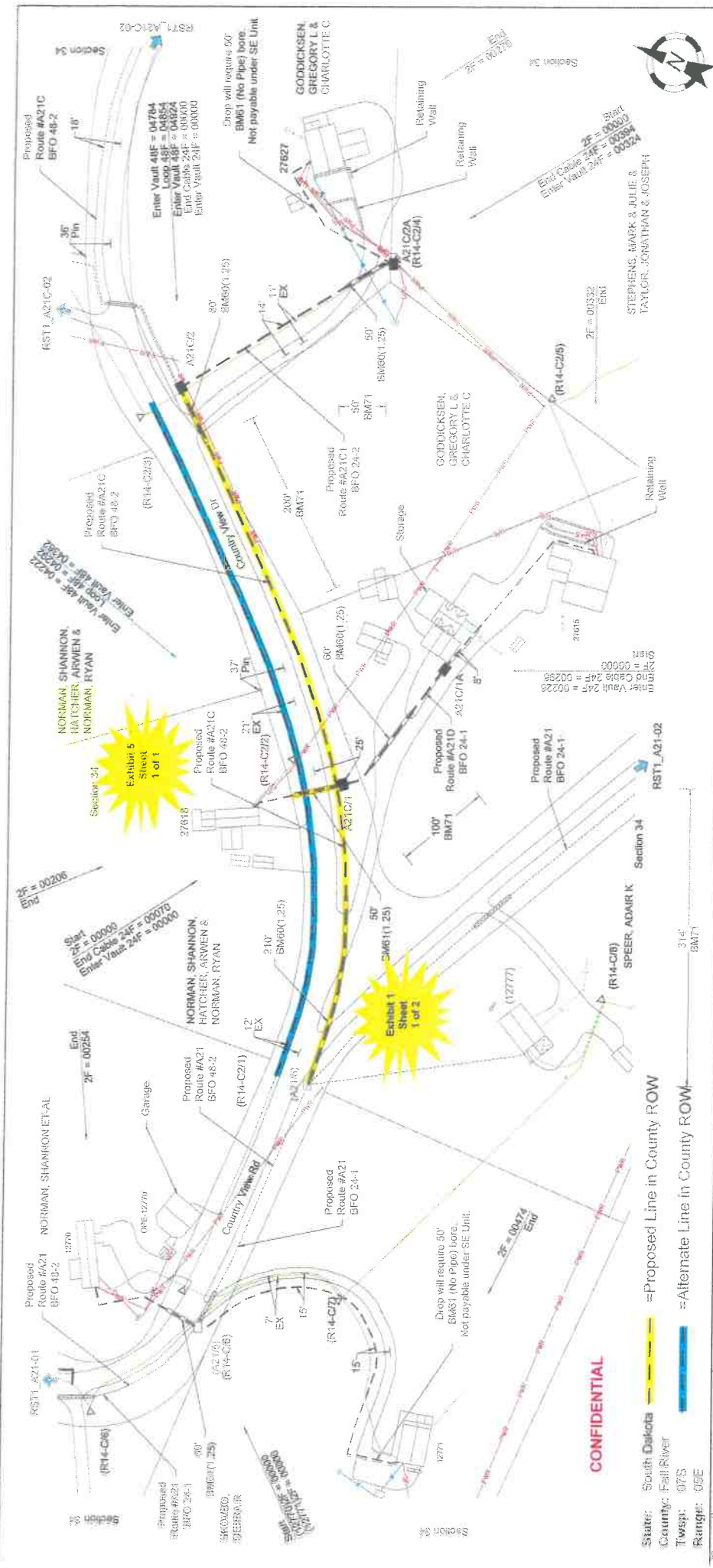
State: South Dakota
 County: Fall River
 Twp: 07S
 Range: 02E

CONFIDENTIAL

Legend:
 - - - - - Proposed Line in County ROW
 - - - - - Alternate Line in County ROW

Notes:
 - Sub 12799 & 12798A are not interested in service at this time. Changes wouldn't be stake.
 - Sub 27658 is not interested in service at this time.
 - Enter/Loop/Leave Values 24F = 02400, 01000, 01418, 01338, 01338, 01338

Country View Drive



From	To	Type	Units	Feet	BM	HSFO	HQ	RID	Remarks
(A21C)	12770 Country View Rd	SEB 20+300	60	61(1.25)	60			(ONT)	
(A21C)	12770 Country View Rd	SEB 6-22	1	83	1				
(A21C)	12770 Country View Rd	SEBV(1(1.25))	168						
(A21C)	12771 Country View Rd	SEB 20+500	1	83	1				
(A21C)	12771 Country View Rd	SEB 6-22	0					(ONT)	
(A21C)	12771 Country View Rd	SEBV(1(1.25))	388						
(A21C)	A21C/1	BFO 48	246	2(5)(8)	1	(48)(24)(2)	1	3	
(A21C)	A21C/1	BFO 48	210	65	210				
(A21C)	A21C/1		71	314	314				
(A21C)	27618 Country View Dr	SEB 20+300	1	61(1.25)	50			(ONT)	
(A21C)	27618 Country View Dr	SEB 6-22	0	83	1				
(A21C)	27618 Country View Dr	SEBV(1(1.25))	120						

CAUTION: BURIED FACILITIES MAY BE PRESENT. THE CONTRACTOR IS SOLELY RESPONSIBLE FOR LOCATING PRIOR TO CONSTRUCTION.

As Staked
Golden West Telecommunications
 Name: RST1_A21C-A21D-01
 W/O: Hot Springs 125001 FTTH
 Route: Hot Springs
 ROW: A21C

Sheet 1 of 3

Staked By:	045	Date:	10/22/24
Drawn By:	043	Date:	10/22/24
Reviewed By:	SUV	Date:	09/23/24
Received By:		Date:	
Received By:		Date:	
As Built By:		Date:	

Scale: 1" = 100'

27618 Country View Dr

27618 Country View Dr

27618 Country View Dr

27618 Country View Dr

27618 Country View Dr

27618 Country View Dr

27618 Country View Dr

27618 Country View Dr

27618 Country View Dr

27618 Country View Dr

27618 Country View Dr

27618 Country View Dr

27618 Country View Dr

27618 Country View Dr

27618 Country View Dr

27618 Country View Dr

27618 Country View Dr

27618 Country View Dr

27618 Country View Dr

27618 Country View Dr

27618 Country View Dr

27618 Country View Dr

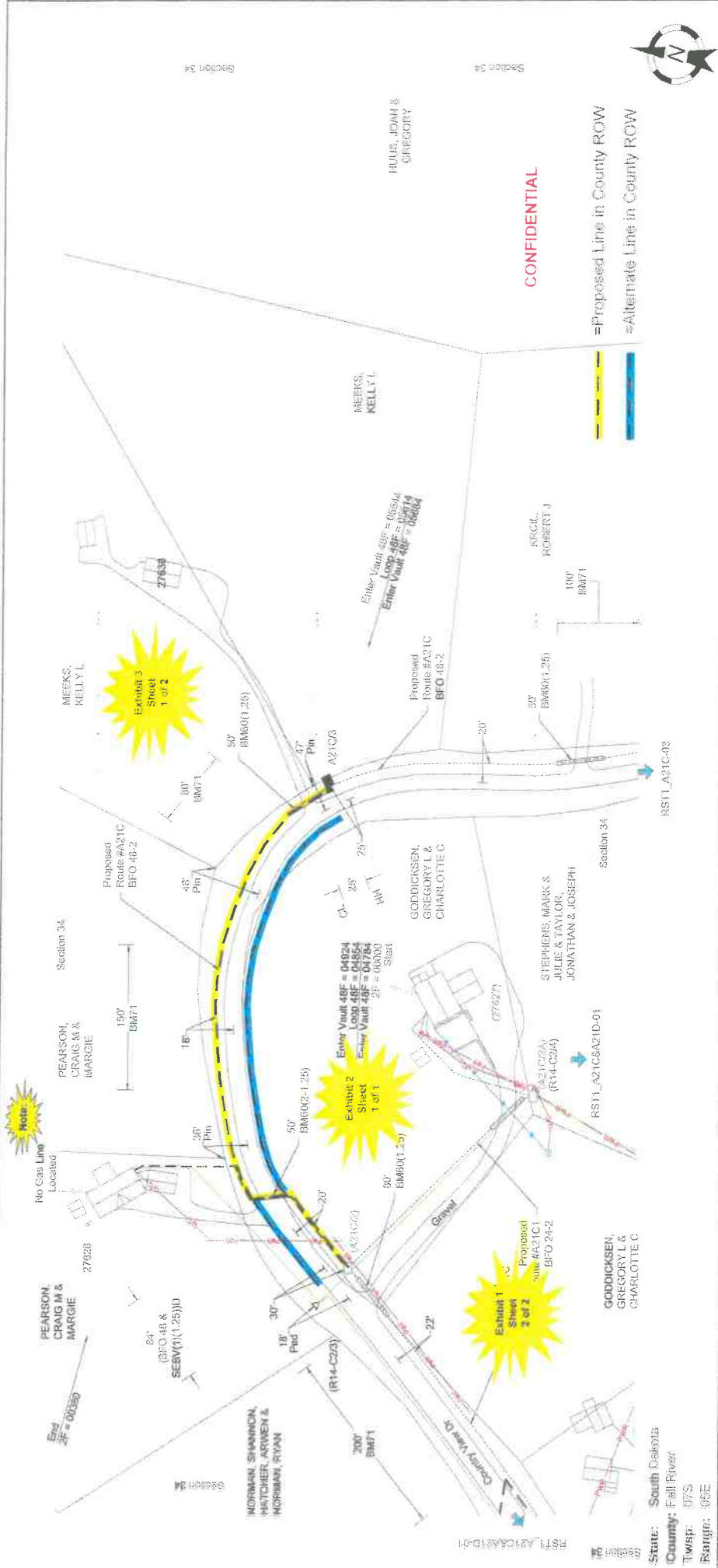
27618 Country View Dr

27618 Country View Dr

27618 Country View Dr

27618 Country View Dr

27618 Country View Dr

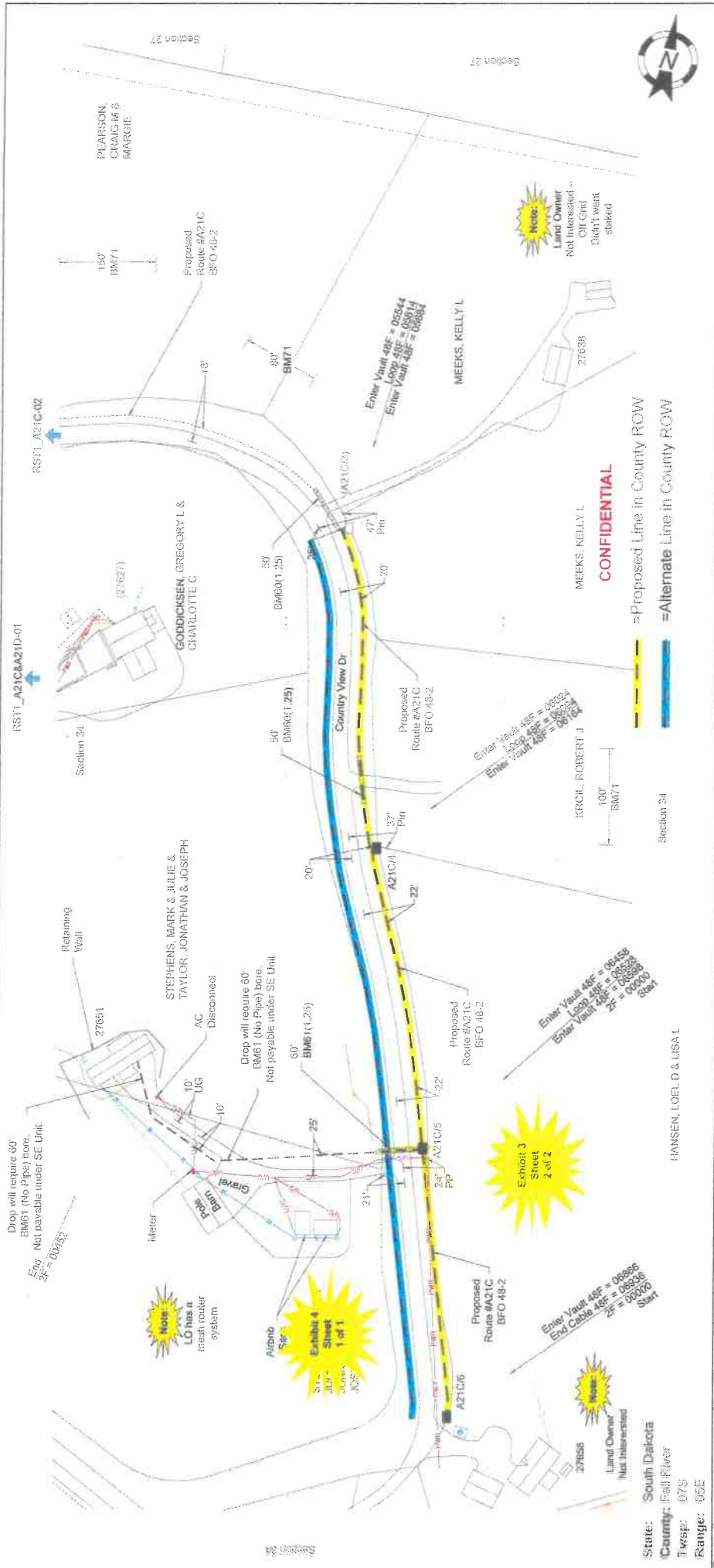


From	To	Type	Units	Feet	BM	HFBO	HO	NID	Remarks
A21C01	A21C02	BHF(30.48x36)1	BFO 48	660	216(916)	1	(2.48)(2)	1	
A21C02	A21C03		BFO 48	100	55	1			
A21C03	A21C04			60(1.25)	50				
A21C04	A21C05			60(2.1.25)	50				
A21C05	A21C06			71	230				
A21C06	A21C07		SEO 210-500	1	83	1			(ONT)
A21C07	A21C08		SEB C-22	0					27828 Country View Dr
A21C08	A21C09		SEBV(114.25)	234					

As Staked
Golden West Telecommunications
 Name: RST1_A21C-02
 W6: Red Springs 125901 FTTH
 Exch: Red Springs
 Route: A21C
 ROW:

Scale: 1" = 100'

Sheet 2 of 3



As Shaded
Golden Wire
 Telecommunications
 Name: RST1_A21C-03
 W/O: Hot Springs 126004 FTTH
 Excite: Hot Springs
 Route: A21C
 ROW:

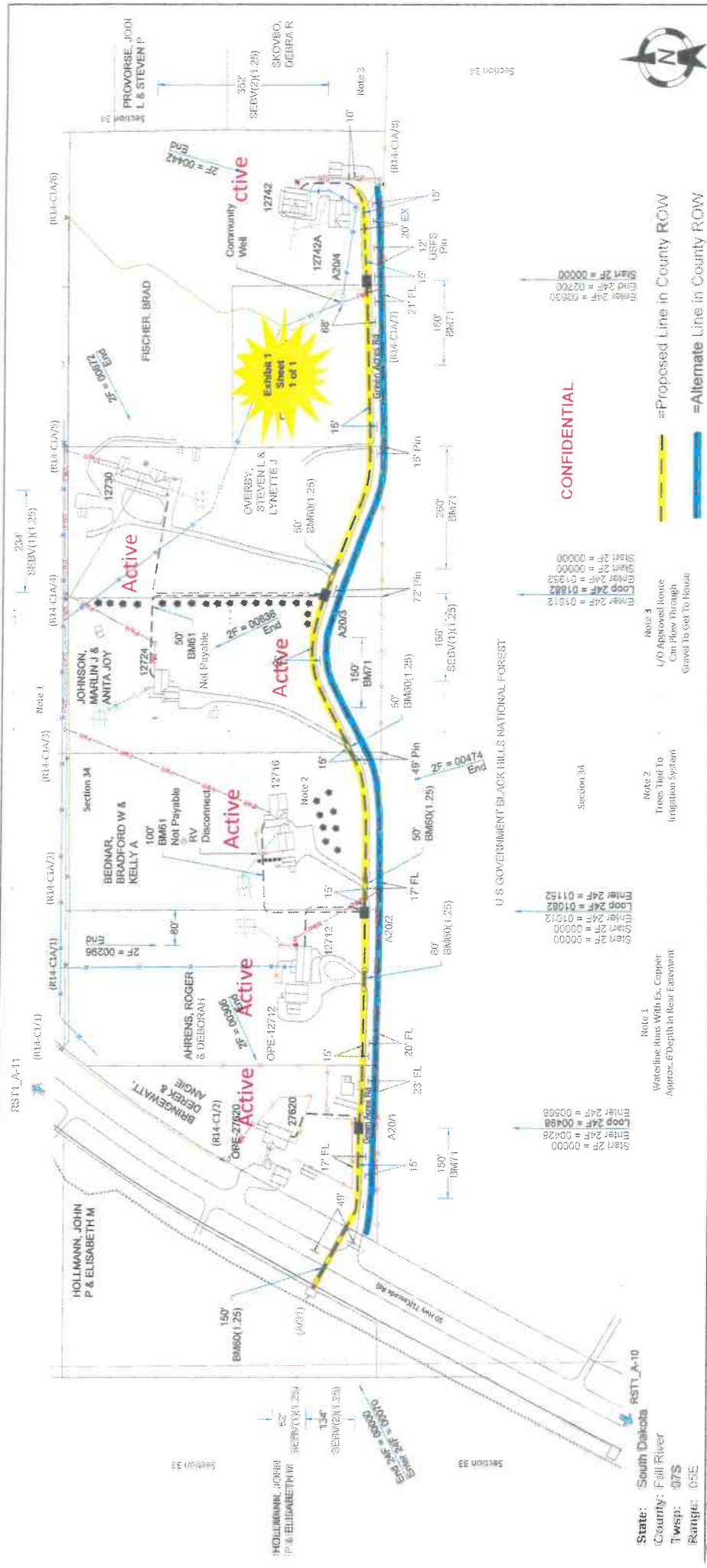
Revised By:	Date:	Revised By:	Date:
RAJ	7/15/24	RAJ	7/15/24
SLV	8/1/24	SLV	8/1/24
RAJ	8/1/24	RAJ	8/1/24
RAJ	8/1/24	RAJ	8/1/24
RAJ	8/1/24	RAJ	8/1/24

Scale: 1" = 100'
 Sheet 3 of 3

From	To	P Type	Units	Feet	BM	HISFO	HO	NID	Remarks
A21C03	A21C04	SEB(1)(1.25)	302	1	83	1		(ONT)	
A21C04	A21C05	BFO 48	430	2(58)(8)	1				
A21C05	A21C06	BFO 48	50	55	1				
A21C06	A21C07	BFO 48	60(1.25)	50	60(1.25)	50			
A21C07	A21C08	BFO 48	71	71	100				
A21C08	A21C09	BFO 48	434	2(58)(8)	1	2(48)(2)	1	1	
A21C09	A21C10	BFO 48	53	53	1				
A21C10	A21C11	BFO 48	55	55	1				
A21C11	A21C12	BFO 48	1	6(1.25)	60			(2)(3)	
A21C12	A21C13	BFO 48	474	83	1			(ONT)	
A21C13	A21C14	BFO 48	386	83	1				
A21C14	A21C15	BFO 48	468	2(58)(8)	1	(48)(2)	1	1	

CAUTION: BURIED FACILITIES MAY BE PRESENT. THE CONTRACTOR IS SOLELY RESPONSIBLE FOR LOCATING PRIOR TO CONSTRUCTION

Green Acres Road



From	To	PType	Units	Feet	BM	HFPO	HO	NIE	Remarks
A201	A201	BHF(24x36x20)T	BFO 24	586	2758(8)	1	(2-24)(2-2)	1	2
A202	A201			60(1.25)	150				
A203	A201	SEO 2(1)-300	SEBV(1)(1.25)	1	83	1			(ONT)
A204	A201	SEO 2(1)-300	SEBV(1)(1.25)	1	83	1			(ONT)
A205	A201	SEO 2(1)-300	SEBV(1)(1.25)	170					
A206	A201	BHF(24x36x20)T	BFO 24	586	2758(8)	1	(2-24)(3-2)	1	3
A207	A201			60(1.25)	60				
A208	A201	SEO 2(1)-300	SEBV(1)(1.25)	1	83	1			(ONT)
A209	A201			0					
A210	A201			170					
A211	A201			586	2758(8)	1	(2-24)(3-2)	1	3
A212	A201			60(1.25)	60				
A213	A201			1	83	1			(ONT)
A214	A201			0					

As Staked
Golden West
Telecommunications
RST1_A10-01
Hot Springs T39001 FTTH
Hot Springs
AZO

Station By: RAG Date: 02/02/21
Reviewed By: EAS Date: 2/2/21
Revised By: HAK Date: 4/24/21
Revised By: Date: Date:
Placed By: Date: Date:
As Built By: Date: Date:

Scale: 1" = 20'

Sheet 1 of 1

State: South Dakota
County: Fall River
Twp: 07S
Range: 05E

Waterline Runs With Ex. Copper
Approx. 6" Depth in Rear Easement

Note 1
Note 2
Note 3

U/O Approved Route
Can Flow Through
Gravel To Get To House

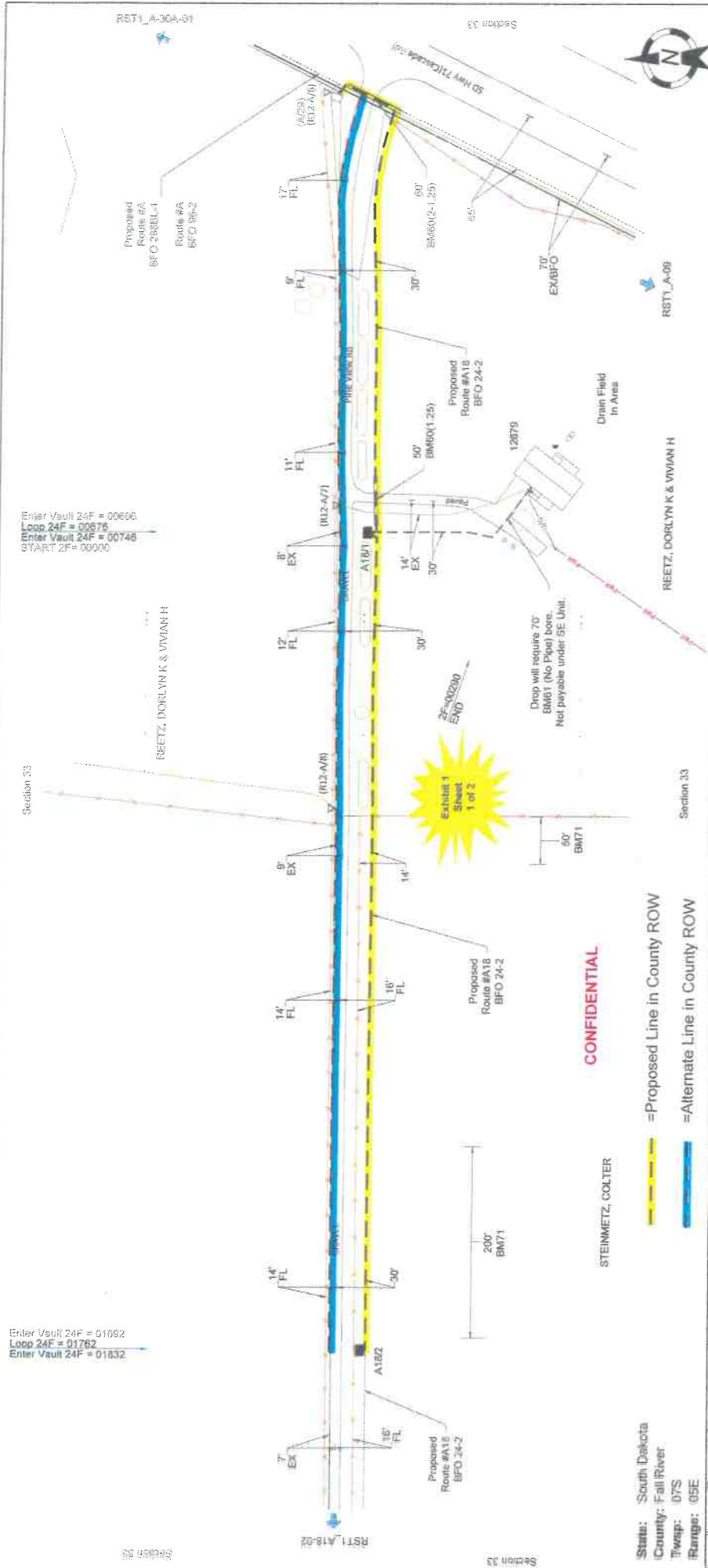
U.S. GOVERNMENT BLACK HILLS NATIONAL FOREST

Section 33
Section 34
Section 35

CONFIDENTIAL

Legend:
- - - Proposed Line in County ROW
- - - Alternate Line in County ROW

Pine View Road



Station	Point	Units	Feet	BM	HBFO	HO	NID	Remarks
0+00	A18/1	BFO 24	566	2(5/8)(8)	1	(2-24)(2)	1	BM891 (S-1-25) PAID OUT ON ML SHEETS
0+10	A18/1	BFO 24	110	55	1			
0+20	A18/1	BFO 24	60(1.25)	50	1			
0+30	A18/1	BFO 24	60(3-1.25)	60	1			
0+40	A18/1	BFO 24	83	83	1			(ONT)
0+50	A18/1	BFO 24	1085	2(5/8)(8)	1			
0+60	A18/1	BFO 24	55	55	1			
0+70	A18/1	BFO 24	71	71	250			

As Staked
Golden West Telecommunications
 Name: RST1_A18-01
 W/O: Eric Sprague, 199901 FTH
 V/Ch: 150 Springs
 Route: A18
 ROW:

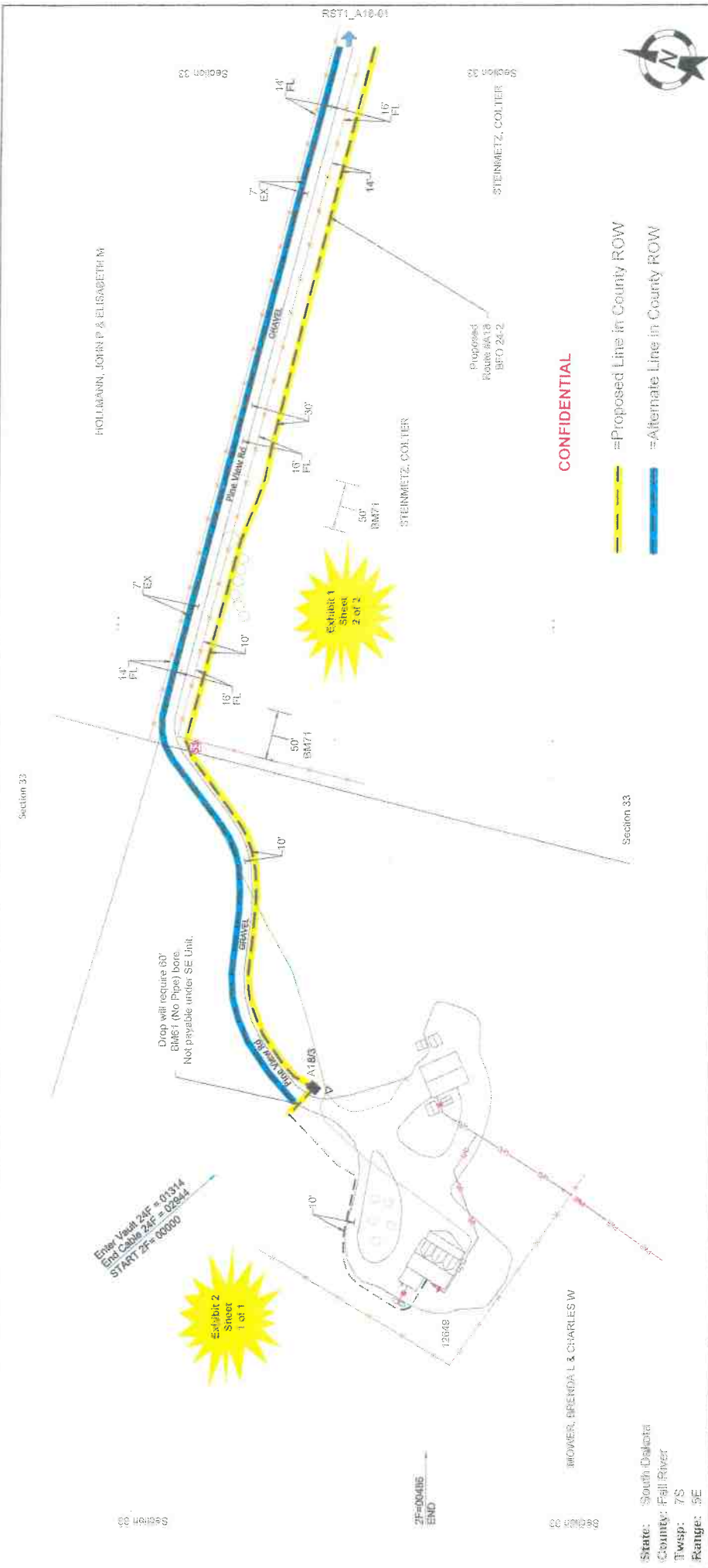
Drawn By: JAL Date: 02/25/24
 Projected By: EJC Date: 02/25/24
 Checked By: Date:
 Revised By: Date:
 As Staked By: Date:

Scale: 1" = 100'
 Sheet 1 of 2

State: South Dakota
 County: Fall River
 Twp: 07S
 Range: 05E

Steinmetz, Colter
CONFIDENTIAL
 = Proposed Line in County ROW
 = Alternate Line in County ROW

CAUTION: BURIED UTILITIES MAY BE PRESENT. THE CONTRACTOR IS SOLELY RESPONSIBLE FOR LOCATING PRIOR TO CONSTRUCTION.



Submitted By:	DATE:	DATE:	DATE:	DATE:	DATE:	DATE:	DATE:	DATE:
Reviewed By:	DATE:	DATE:	DATE:	DATE:	DATE:	DATE:	DATE:	DATE:
Approved By:	DATE:	DATE:	DATE:	DATE:	DATE:	DATE:	DATE:	DATE:
Checked By:	DATE:	DATE:	DATE:	DATE:	DATE:	DATE:	DATE:	DATE:
Prepared By:	DATE:	DATE:	DATE:	DATE:	DATE:	DATE:	DATE:	DATE:
As Built By:	DATE:	DATE:	DATE:	DATE:	DATE:	DATE:	DATE:	DATE:

As Staked
Golden West Telecommunications
 Plans: RST_A18-02
 W/O: Hot Springs 125661 FTTH
 Route: Hot Springs
 ROW: A18

Feet	BM	HBFO	HO	NID	Remarks
1252	2(50)(18)	1	(24)(2)	1	
53	1				
55	1				
71	100				
1	83	1			(ONT)
0					
400					

CAUTION: BURIED FACILITIES MAY BE PRESENT. THE CONTRACTOR IS SOLELY RESPONSIBLE FOR LOCATING PRIOR TO CONSTRUCTION.

Section 33

Section 33

Section 33

HOLLIMANN, JOHN P & ELISABETH M

Enter View 24F = 01314
 End Cable 24F = 02824
 START 2F = 00000

Exhibit 2
 Sheet
 1 of 1

Exhibit 1
 Sheet
 2 of 2

2F-DIGGING
 END

BROWNER, BERKDA L & CHARLES W

CONFIDENTIAL

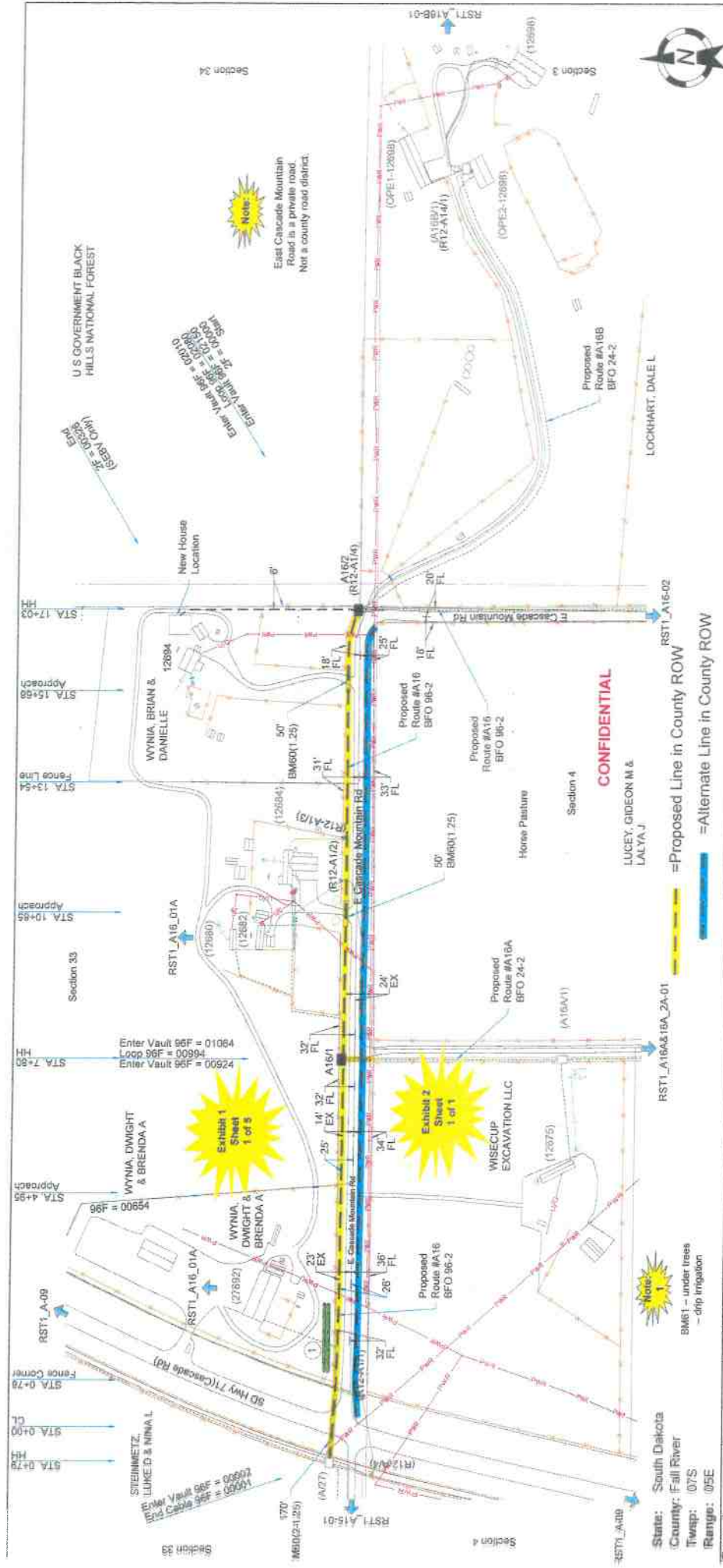
— Proposed Line in County ROW
 — Alternate Line in County ROW



State: South Dakota
 County: Fall River
 Twp: 7S
 Range: 5E

Sheet 2 of 2

East Cascade Mountain Road



As Staked
Golden West Telecommunications
 Name: RSTL_A16-01
 W/O: Ed Springs 125001 ETTB
 Erect: 104 Springs
 Route: A16A
 ROW:

From	To	PType	Units	Feet	BM	HBFO	HO	NID	Remarks
(A27)	A15/1	BHF(004836)T	BFO 96	824	2(9)(8)	1	(2-56)(24)(3-2)	1	9
A15/1	A15/1	A15/1	BFO 96/1	170	55	1			
A15/1	A15/1	A15/1	BFO 96/1	60(2-125)	170	1			
A15/2	A15/2	BHF(004836)T	BFO 96	985	2(9)(8)	1	(2-96)(24)(2)	1	7
A15/2	A15/2	A15/2	BFO 96/1	100	55	1			
A15/2	A15/2	A15/2	BFO 96/1	50	60(1.25)	50			
A15/2	A15/2	A15/2	BFO 96/1	50	60(1.25)	50			
A15/2	A15/2	A15/2	SEO 210-500	1	2(5)(0)	1			
A15/2	A15/2	A15/2	SEB 6-22	490	63	1			
A15/2	A15/2	A15/2	SEB(1)(1.25)	240	83	1			

State: South Dakota
 County: Fall River
 Twp: 07S
 Range: 09E

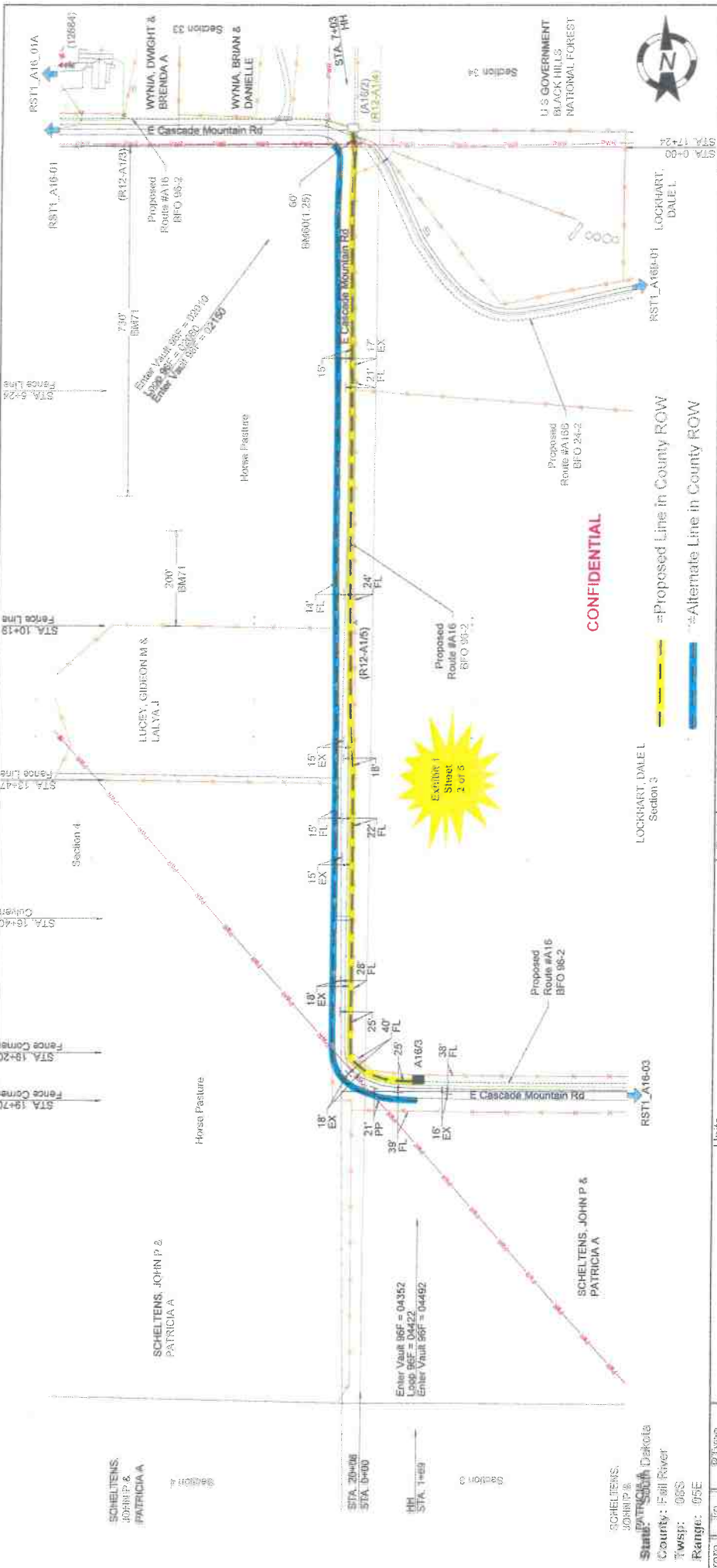
Note
 East Cascade Mountain Road is a private road. Not a county road district.

Note
 BM61 - under trees
 - drip irrigation

Sheet	1	of	5
Scale:	1" = 200'		
Drawn By:	ELC	Date:	6/2/24
Checked By:	SLV	Date:	6/2/24
Reviewed By:	SLV	Date:	6/2/24
Approved By:	SLV	Date:	6/2/24
As Built By:		Date:	

13804 E Cascade Mountain Rd
 Has Starlink. Building new house. Wants duct only at this time.

CAUTION: BURIED FACILITIES MAY BE PRESENT. THE CONTRACTOR IS SOLELY RESPONSIBLE FOR LOCATING PRIOR TO CONSTRUCTION.



As Staked
Golden Wood
Telephone
Communications

Name: RST1_A16-02
 W/O: Hot Springs 129001 PTH
 Route: A16
 R/O/W: A16

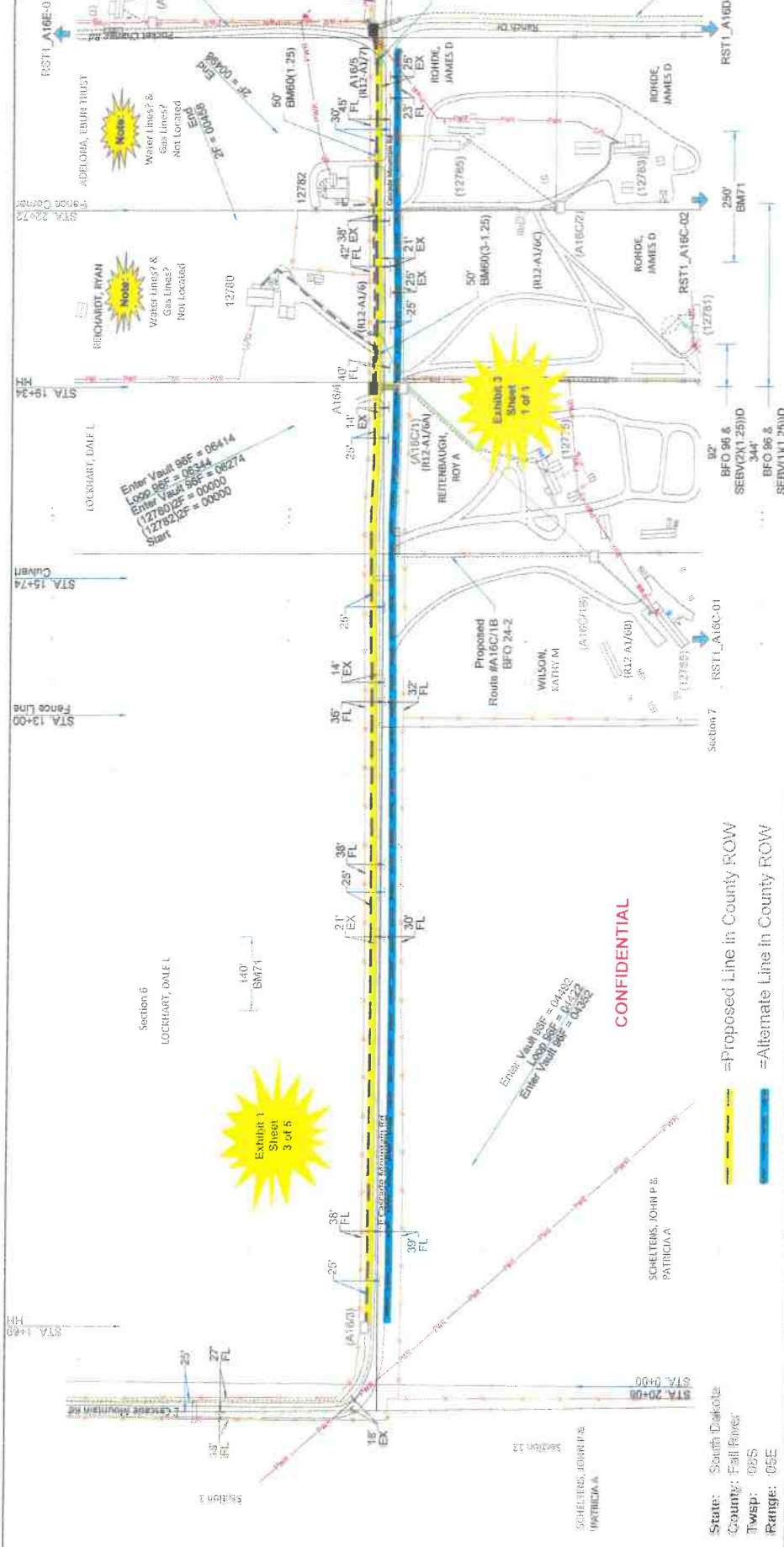
Staked By:	RJS	Date:	5/22/21
Revised By:	SLW	Date:	6/20/23
Revised By:		Date:	
Revised By:		Date:	
Revised By:		Date:	
As Bldg By:		Date:	

Scale: 1" = 200'

Sheet: 2 of 5

From	To	P/Type	Units	Feet	BM	Remarks
A1621	A1623	BHF (30x40x60)T	BFO 96	2282	215(B)8	1
A1623	A1623		BFO 961	60	55	1
A1623	A1623			60(1 25)	60	60
A1623	A1623			71	71	930

AUTOMATICALLY GENERATED. THE CONTRACTOR IS SOLELY RESPONSIBLE FOR LOCATIONS PRIOR TO CONSTRUCTION.



As Staked
Golden West
Telecommunications

Name: RST1_A16C-01
 ROW: Hot Springs Tieson PTH
 Route: Hot Springs
 ROW: A16

Staked By: BJS Date: 02/22
 Reduced By: BJS Date: 02/22
 Reduced By: BJS Date: 02/22
 Reduced By: BJS Date: 02/22
 As laid by: BJS Date: 02/22

Scale: 1" = 200'

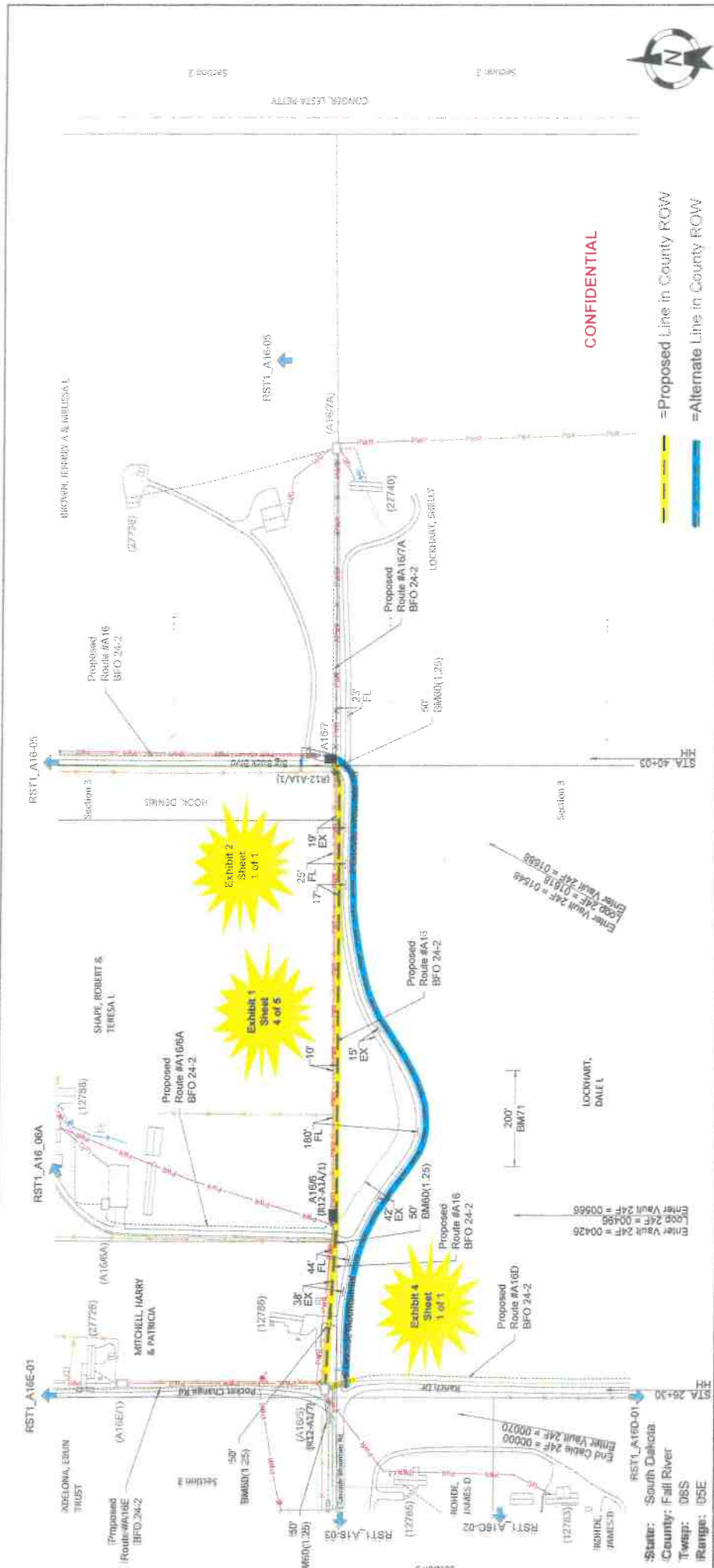
Sheet 3 of 5

From (A16C)	To (A16D)	P type	Units	Feet	BM	HBFO	HO	Remarks
		BHF(30x48x36)T	BFO 96	1922	2(58)(8)	1	12	
A16C	A16D			55	1	(2-59)(24)(2-2)	1	
A16C	A16D			71	140			
A16C	A16D			83	1			(ONT)
A16C	A16D			310	83			(ONT)
A16C	A16D			372				
A16C	A16D			1	73	3		(ONT)
A16C	A16D			0	83	1		
A16C	A16D			412				
A16C	A16D			684	2(58)(8)	1	52	
A16C	A16D			160	55	1		
A16C	A16D			601.25	50			
A16C	A16D			601.25	50			
A16C	A16D			603.125	60			

Legend:
 - Proposed Line in County ROW
 - Alternate Line in County ROW

State: South Dakota
 County: Fall River
 Twp: 02S
 Range: 05E

CAUTION: BURIED FACILITIES MAY BE PRESENT. THE CONTRACTOR IS SOLELY RESPONSIBLE FOR LOCATING PRIOR TO CONSTRUCTION.



CONFIDENTIAL

= Proposed Line in County ROW
= Alternate Line in County ROW

From	To	Units	Feet	BM	H&FO	HO	Remarks
A160	A161	BFO 24	396	2(59)(18)	1	(3-24)	1 1
A161	A162	BFO 24	100	55	1		
A162	A163	BFO 24	600(25)	50			
A163	A164	BFO 24	600(25)	50			
A164	A165	BFO 24	1072	2(58)(18)	1	(3-24)	1 1
A165	A166	BFO 24	50	55	1		
A166	A167	BFO 24	600(25)	50			
A167	A168	BFO 24	71	200			

As Staked
Golden West
Telecommunications
Name: RSTLA16-01
W/O: Hot Springs 125001 FTTH
Route: Hot Springs
ROW: A16

Staked By: RLS Date: 02/04
Received By: RLS Date: 04/21
Received By: RLS Date: 02/23
Received By: RLS Date: 02/23
As Built By: RLS Date: 02/23

Scale: 1" = 200'
Sheet 4 of 5

AUDIT/REQUIRED FACILITIES MAY BE PRESENT. THE CONTRACTOR IS SOLELY RESPONSIBLE FOR LOCATING PRIOR TO CONSTRUCTION.

Pocket Change Road



State: South Dakota
County: Fall River
Twp: 06S
Range: 05E

As Staked
Customer: Telecommunications
Name: RSTL_A16E-01
Wb: Hot Springs
Exc: Hot Springs
Route: A16E
ROW:

Staked By: JLV Date: 6/22/24
Revised By: JLV Date: 6/22/24
Revised By: JLV Date: 6/22/24
Revised By: JLV Date: 6/22/24
Revised By: JLV Date: 6/22/24
As Built By: JLV Date: 6/22/24

SCHILLINGER, ROBERT L & HELEN C.
MITCHELL, HARRY & PATRICIA

CONFIDENTIAL

Legend:
— = Proposed Line in County ROW
— = Alternate Line in County ROW

From	To	PType	Units	BM	HSFO	HO	NID	Remarks
A16E/1	A16E/1	BHP(24-30530)T	BFO 24	215/0(8)	1	(2-24)(2)	1	
A16E/1	A16E/1		SEO 210-300	55	1			
A16E/1	A16E/1		SEBV(1)(1.25)	83	1		(ONT)	
A16E/1	A16E/1		SEO 210-300	83	1		(ONT)	
A16E/1	A16E/1		SEB 6-22					
A16E/1	A16E/1		SEBV(1)(1.25)	136				

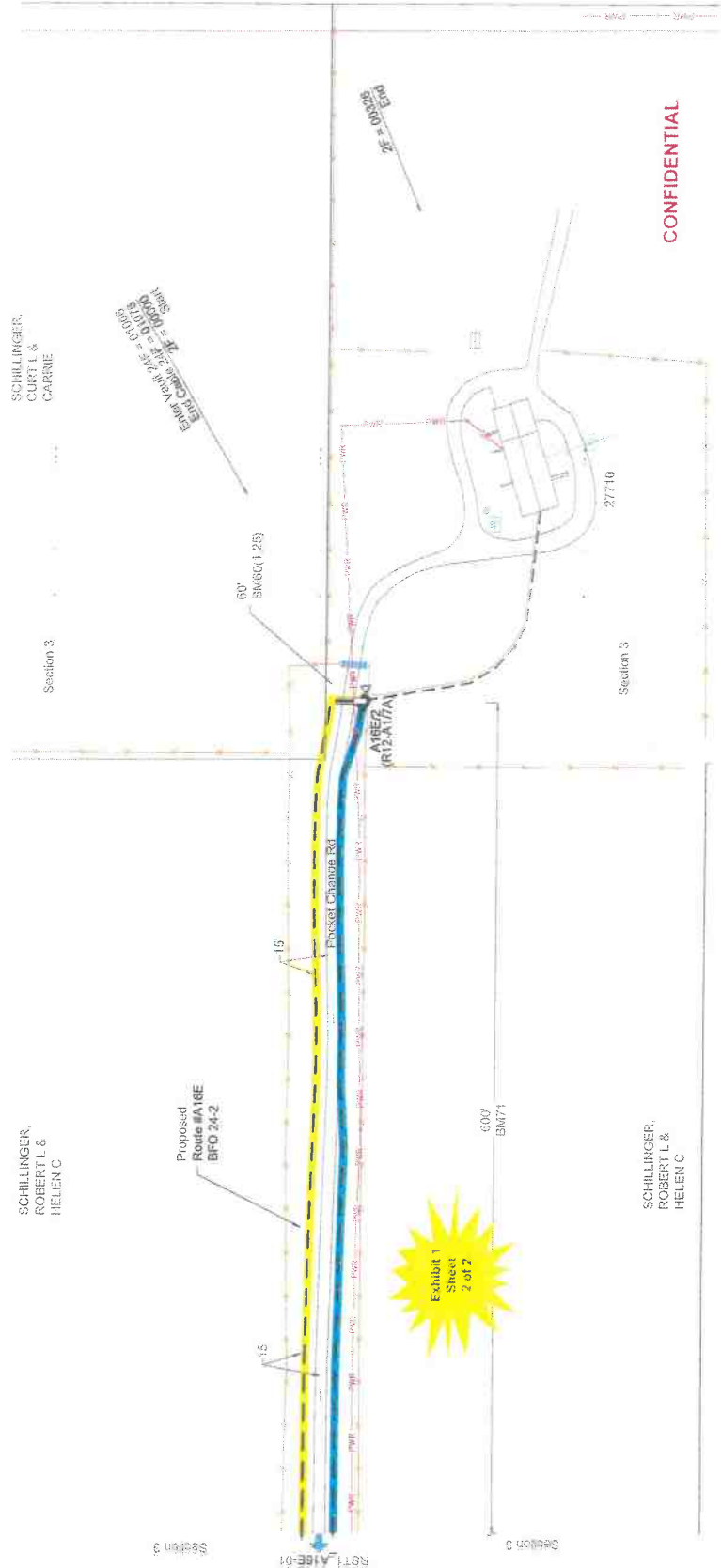
SCHILLINGER,
CURT L &
CAIRNE

SCHILLINGER,
ROBERT L &
HELEN C

Section 24

Section 24

U.S. GOVERNMENT
BLACK HILLS
NATIONAL FOREST



CONFIDENTIAL

== Proposed Line in County ROW
== Alternate Line in County ROW

State: South Dakota
County: Fall River
Twp: 08S
Range: 05E

FROM	TO	Plyce	Units	Feet	BM	HBFO	HC	NID	Remarks
A18E/1	A18E/2	BHF(24)24(24)T	BFO 24	1025	2(68)(8)	1	(24)12	1	
A18E/2	A18E/2		BFO 24	50	55	1			
A18E/2	A18E/2			60(1.25)	50				
A18E/2	A18E/2			71	600				
A18E/2	27710 Pocket Change Dr		SEO 20(1)-500	1	73	2		(ONT)	
A18E/2	27710 Pocket Change Dr		SEB 6-22	0	83	1			
A18E/2	27710 Pocket Change Dr		SEBV(1)(1.25)	240					

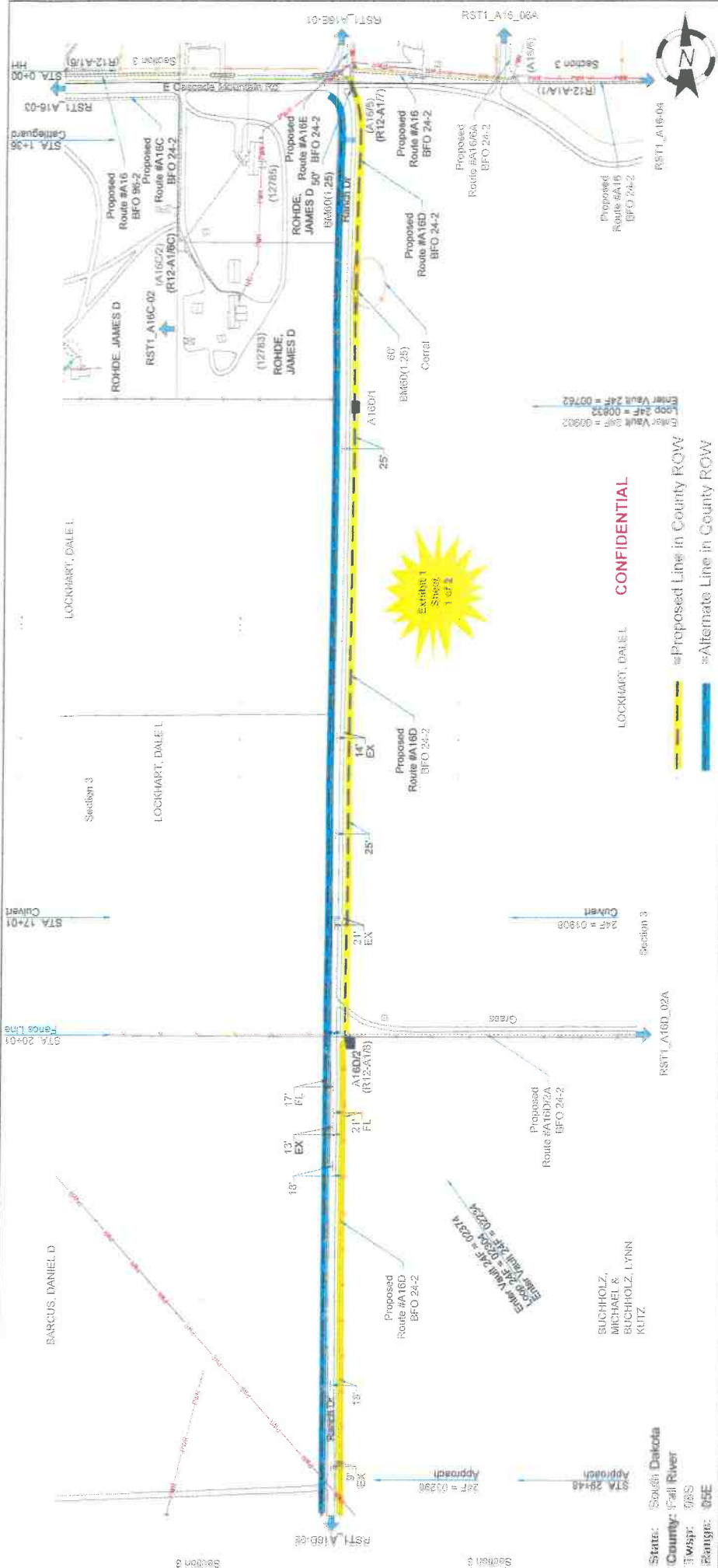
As Started
Golden Ward
Tahiti
Name: RSTLA18E.02
WG: Red Springs 125001 FTH
Each: Hot Springs
Route: A18E
ROW:

Checked By:	RJS	Date:	6/2/2
Received By:	RLV	Date:	6/2/2
Received By:		Date:	
Received By:		Date:	
Plotted By:		Date:	
As Built By:		Date:	

Scale: 1" = 100'
Sheet 2 of 2

AUTHOR: SCHILLINGER, ROBERT L & HELEN C. THE CONTRACTOR IS SOLELY RESPONSIBLE FOR LOCATING PRIOR TO CONSTRUCTION.

Ranch Drive



As Staked
Golden West Telecommunications
 Name: RST1_A16D-01
 WO: Hot Springs T39001 FTTH
 EXSE: Hot Springs
 Route: A16D
 ROW:

Staked By:	RUC	Date:	05/09
Reviewed By:	RLV	Date:	05/20/24
Reviewed By:		Date:	
Reviewed By:		Date:	
Placed By:		Date:	
As Staked By:		Date:	

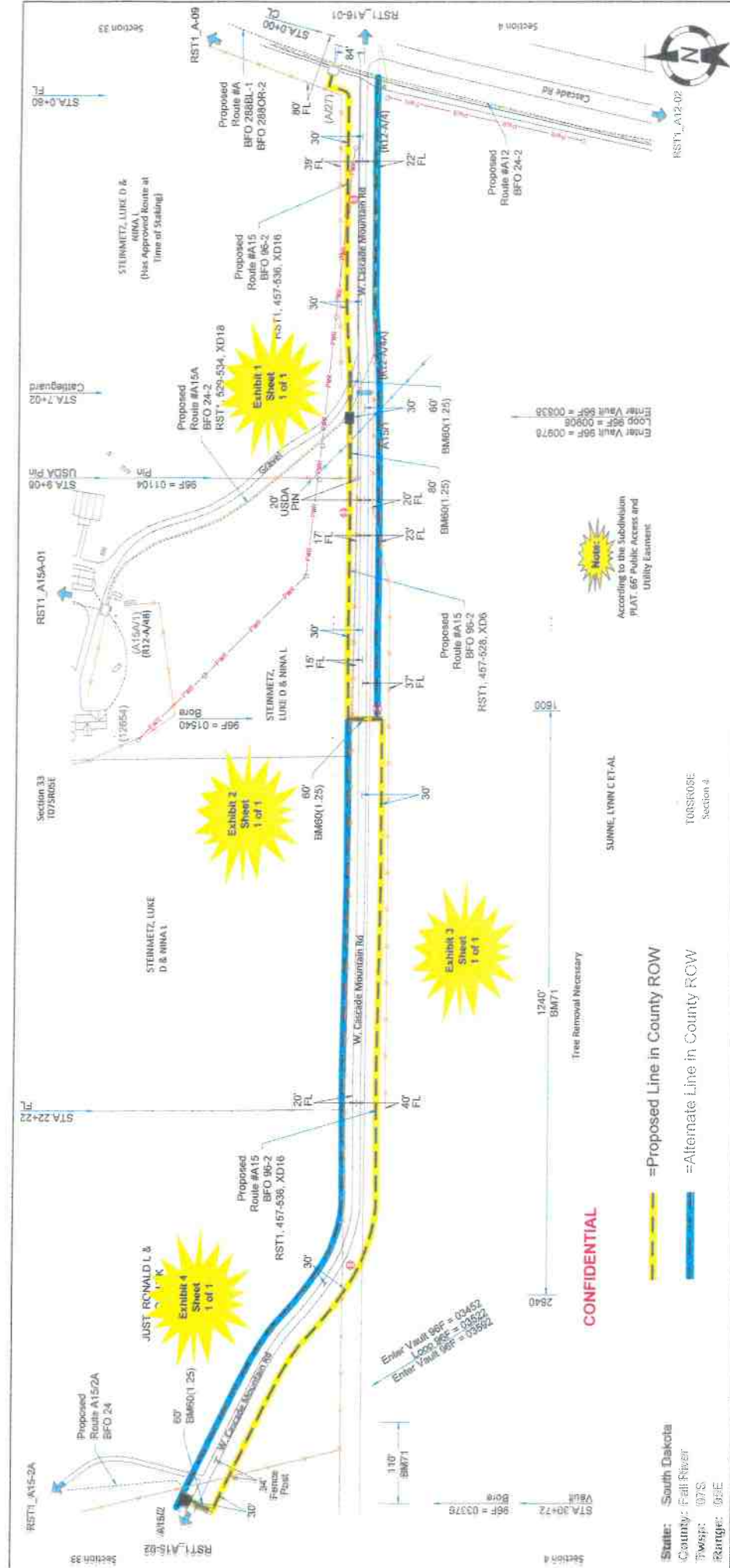
Scale: 1" = 200'
 Sheet 1 of 2

LINE	To	From	SP Type	Units	Feet	BM	HBFO	HO	Remarks
16D/01	A16D/01	BHF(24-26-30)1	BFO 24		722	215(0)0	1		
16D/01	A16D/01	A16D/01	BFO 24		110	55	1		
16D/01	A16D/01	A16D/01	BFO 24		60(1.25)	60(1.25)	50		
16D/01	A16D/01	A16D/01	BFO 24		1472	60(1.25)	60		
16D/01	A16D/01	BHF(24-26-30)1	BFO 24		1472	215(0)0	1	(3-24)	1
16D/01	A16D/01	A16D/01	BFO 24			55	1		

Station: South Dakota
 County: Fall River
 Twp: 08S
 Range: 05E

AUTHOR: BURIED FACILITIES MAY BE PRESENT. THE CONTRACTOR IS SOLELY RESPONSIBLE FOR LOCATING PRIOR TO CONSTRUCTION.

West Cascade Mountain Road



From	To	PI Type	Units	Feet	BM	HBFO	HO	Remarks
3071	A15A	BHF (30x45x36)T	BFO 96	843	215(0)8	1	(2-96)(24)	1 6
3071	A15A		BFO 96I	30	53	1		
3071	A15A			55	55	1		
3071	A15A			60(T 25)	60(T 25)	60		
3071	A15B	BHF (30x45x36)T	BFO 96	2403	215(0)8	1	(2-96)(2-2)	1 1
3072	A15B		BFO 96I	200	53	3		
A15B				55	55	1		
A15B				60(T 25)	60(T 25)	60		
A15B				60(T 25)	60(T 25)	60		
A15B				71	71	1350		

As Staked
Golden West Telecommunications
 Name: RST1_A15B-01
 W/O: Red Springs T25001 FTTH
 S/C/K: Red Springs
 Source: A15
 S/W/R: A15

Staked By: RJC Date: 06/24
 Copy/Plt By: DJS Date: 01/20/23
 Revised By: Date:
 Revised By: Date:
 Project By: Date:
 As Built By: Date:

Scale: 1" = 200'

Sheet 1 of 5

APPROVED FACILITIES MAY BE PRESENT. THE CONTRACTOR IS SOLELY RESPONSIBLE FOR LOCATING PRIOR TO CONSTRUCTION.

Tree Removal/Required Through-Trip Avg (12x40)

Enter Value 96F = 00908
 Enter Value 96F = 00338
 Enter Value 96F = 00978

Tree Removal Necessary
 1240' BM71
 2840'

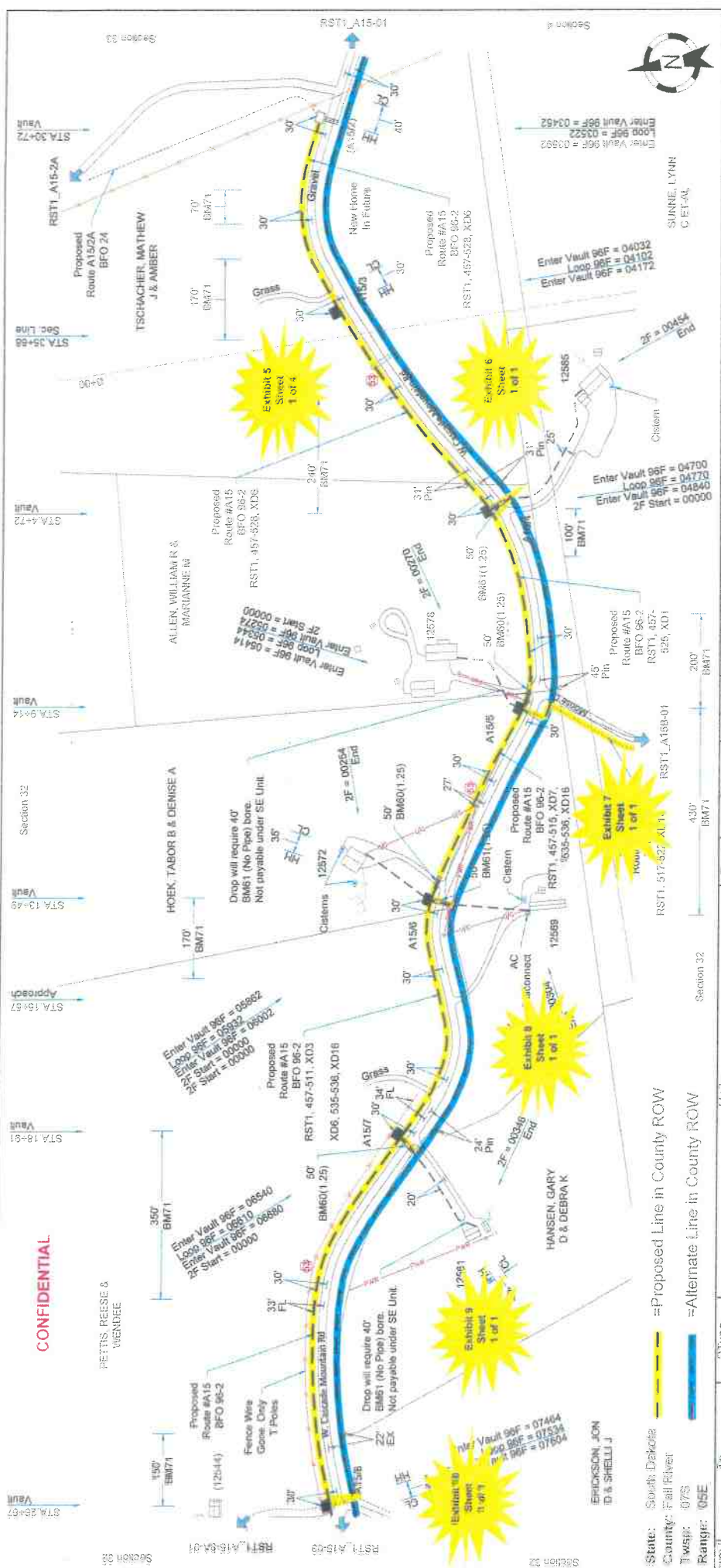
CONFIDENTIAL

SUNNIE LYNN C ETAL

TOURSROSE Section 2

State: South Dakota
 County: Fall River
 Twp: 07S
 Range: 05E

Proposed Line in County ROW
 Alternate Line in County ROW



Station	Proposed Line in County ROW	Alternate Line in County ROW	BM	Feet	HO	NID	Remarks
18+91	BHF(30x48.56)1		215(8)	580	(2-96)		Pass!
19+00	BHF(30x48.56)1		55	71	240		
19+10	BHF(30x48.56)1		215(8)	688	(2-96)(2)	1	Pass!
19+20	BHF(30x48.56)1		53	55	1		
19+30	BHF(30x48.56)1		71	71	240		
19+40	SEO 201-500		61(1.25)	368	83	1	(ONT)
19+50	SEBV(11.25)		215(8)	524	(2-96)(24)	1	Pass!
19+60	BFO 96		55	50	55	1	
19+70	BFO 96		60(1.25)	71	300		
19+80	BFO 96		71				

State: South Dakota
 County: Fall River
 Township: 07S
 Range: 05E

As Staked
 Golden West
 Trenching & Excavation
 Name: RST1_A15-02
 WO: Hot Springs
 Exc: Hot Springs
 Route: A15
 ROW:

Based By: RJC Date: 5/10/24
 Revised By: DJS Date: 5/15/24
 Revised By: Date:
 Revised By: Date:
 Placed By: Date:
 As Built By: Date:
 Scale: 1" = 200'

Sheet 2 of 5

CONFIDENTIAL

Section 32

Section 32

Section 32

Section 32

Section 32

Section 32

Section 32

Section 32

Section 32

Section 32

Section 32

Section 32

Section 32

Section 32

Section 32

Section 32

Section 32

Section 32

Section 32

Section 32

Section 32

Section 32

Section 32

Section 32

Section 32

Section 32

Section 32

Section 32

Section 32

Section 32

Section 32

Section 32

Section 32

Section 32

Section 32

Section 32

Section 32

Section 32

Section 32

Section 32

Section 32

Section 32

Section 32

Section 32

Section 32

Section 32

Section 32

Section 32

Section 32

Section 32

Section 32

Section 32

Section 32

Section 32

Section 32

Section 32

Section 32

Section 32

Section 32

Section 32

Section 32

Section 32

Section 32

Section 32

Section 32

Section 32

Section 32

Section 32

Section 32

Section 32

Section 32

Section 32

Section 32

Section 32

Section 32

Section 32

Section 32

Section 32

Section 32

Section 32

Section 32

Section 32

Section 32

Section 32

Section 32

Section 32

Section 32

Section 32

Section 32

Section 32

Section 32

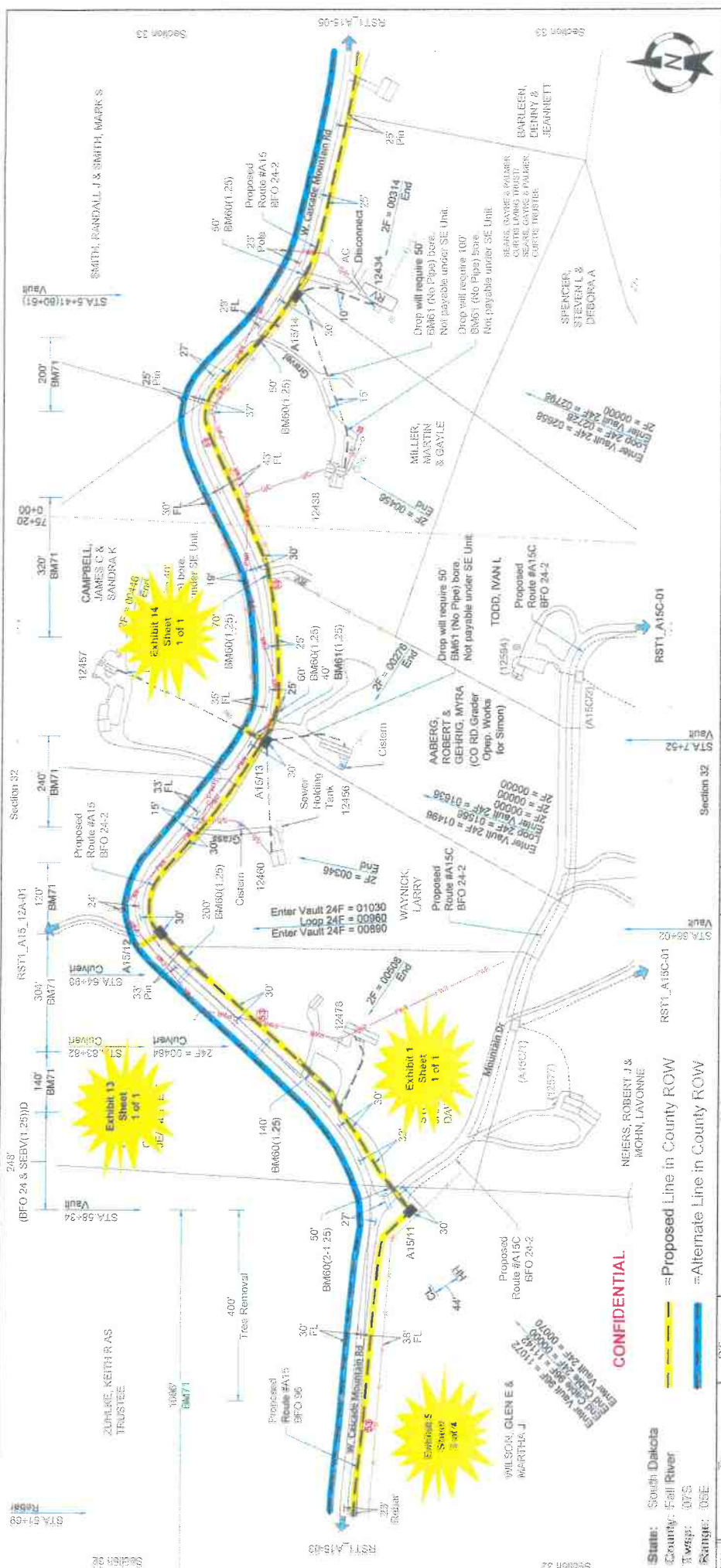
Section 32

Section 32

Section 32

Section 32

Section 32



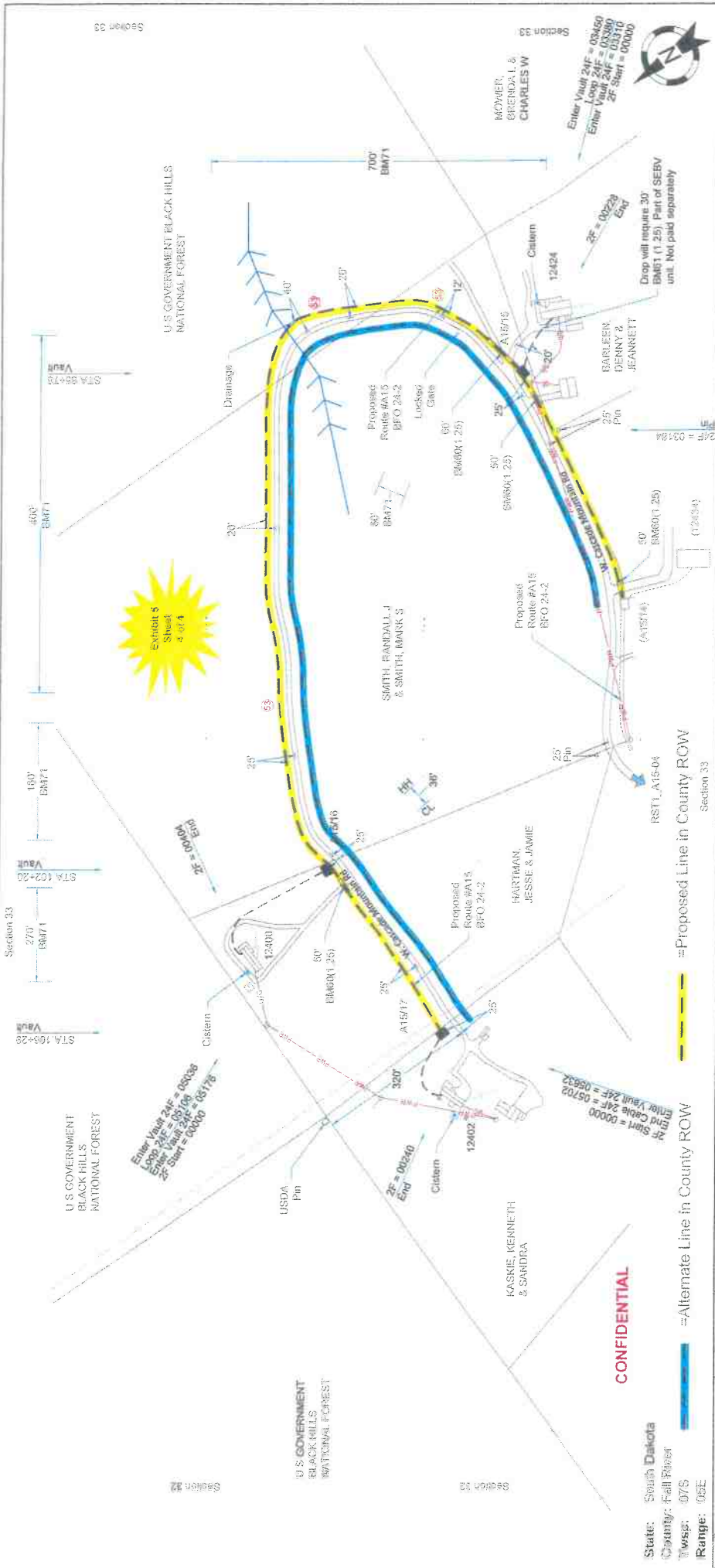
Station	File No	P Type	Units	Feet	SM	HFBO	HO	NID	Remarks
15910	A15/11	BHF(30x48x36)	BFO 96	1234	2(5)(6)	1	(96)(2-2)(2)	1 43	400' Tree Removal Necessary
15911	A15/11			53					
15912	A15/11			55					
15913	A15/11			71	1066				
15914	12x28 W/Cascade Mountain Rd	SEO 210-750	SEBV(1)(1.25)	1	83				(ONT)
15915	12x28 W/Cascade Mountain Rd	BFO 24	BFO 24	570	2(5)(6)	1	(3-24)	1 1	BACZ Needed NHT
15916	A15/12	BHF(24x36x30)	BFO 24	380					
15917	A15/12			55					
15918	A15/12			60(1.25)	140				
15919	A15/12			60(1.25)	200				
15920	A15/12			60(1.25)	50				
15921	A15/12			71	444				
15922	A15/13	BHF(24x36x30)	BFO 24	606	2(5)(6)	1	(2-24)(3-2)	1 3	

As Staked
Golden West
Telecommunications
Name: RST1_A15C-01
WG: No Splice T2591 FTTH
Route: A15
ROW: A15

Stacked By: GJC Date: 5/18/04
Revised By: DCR Date: 6/2/04
Revised By: Date:
Revised By: Date:
Revised By: Date:
As Staked By: Date:

Scale: 1" = 20'

Sheet 4 of 5



As Staked:
Golden West Telecommunications
 Name: RSTL_A15-05
 WFO: Red Springs 125601 FTTH
 Exch: Red Springs
 Route: A15
 ROW:

Staked By:	DAF	Date:	07/12/23
Reviewed By:	DAF	Date:	06/06/24
Reviewed By:		Date:	
Reviewed By:		Date:	
Reviewed By:		Date:	
Approved By:		Date:	
As Built By:		Date:	

Scale: 1" = 200'
 Sheet: 5 of 5

From	To	P Type	Units	Feet	BM	HBFO	HO	NID	Remarks
12424 W Cascade Mountain Rd	A15715	BHF(24x26x30)T	BFO 24	552	2(5)(6)	1	(2-24)(2)	1	
12424 W Cascade Mountain Rd	A15715	BHF(24x26x30)T	BFO 24	100	55	1		1	
12424 W Cascade Mountain Rd	A15715	BHF(24x26x30)T	BFO 24	60(1.25)	60(1.25)	50			
12424 W Cascade Mountain Rd	A15715	BHF(24x26x30)T	BFO 24	60(1.25)	60(1.25)	50			
12424 W Cascade Mountain Rd	A15716	BHF(24x26x30)T	SEB(210-300)	1	83	1			(ONT)
12424 W Cascade Mountain Rd	A15716	BHF(24x26x30)T	SEB(210-300)	142					
12424 W Cascade Mountain Rd	A15716	BHF(24x26x30)T	SEB(210-300)	1665	2(5)(6)(8)	1	(2-24)(2)	1	
12424 W Cascade Mountain Rd	A15716	BHF(24x26x30)T	BFO 24	60	53	3			
12424 W Cascade Mountain Rd	A15716	BHF(24x26x30)T	BFO 24	60	55	1			
12424 W Cascade Mountain Rd	A15716	BHF(24x26x30)T	BFO 24	60(1.25)	60(1.25)	60			
12424 W Cascade Mountain Rd	A15716	BHF(24x26x30)T	BFO 24	71	1340				
12424 W Cascade Mountain Rd	A15716	BHF(24x26x30)T	SEB(210-500)	1	83	1			(ONT)
12424 W Cascade Mountain Rd	A15716	BHF(24x26x30)T	SEB(210-500)	318					

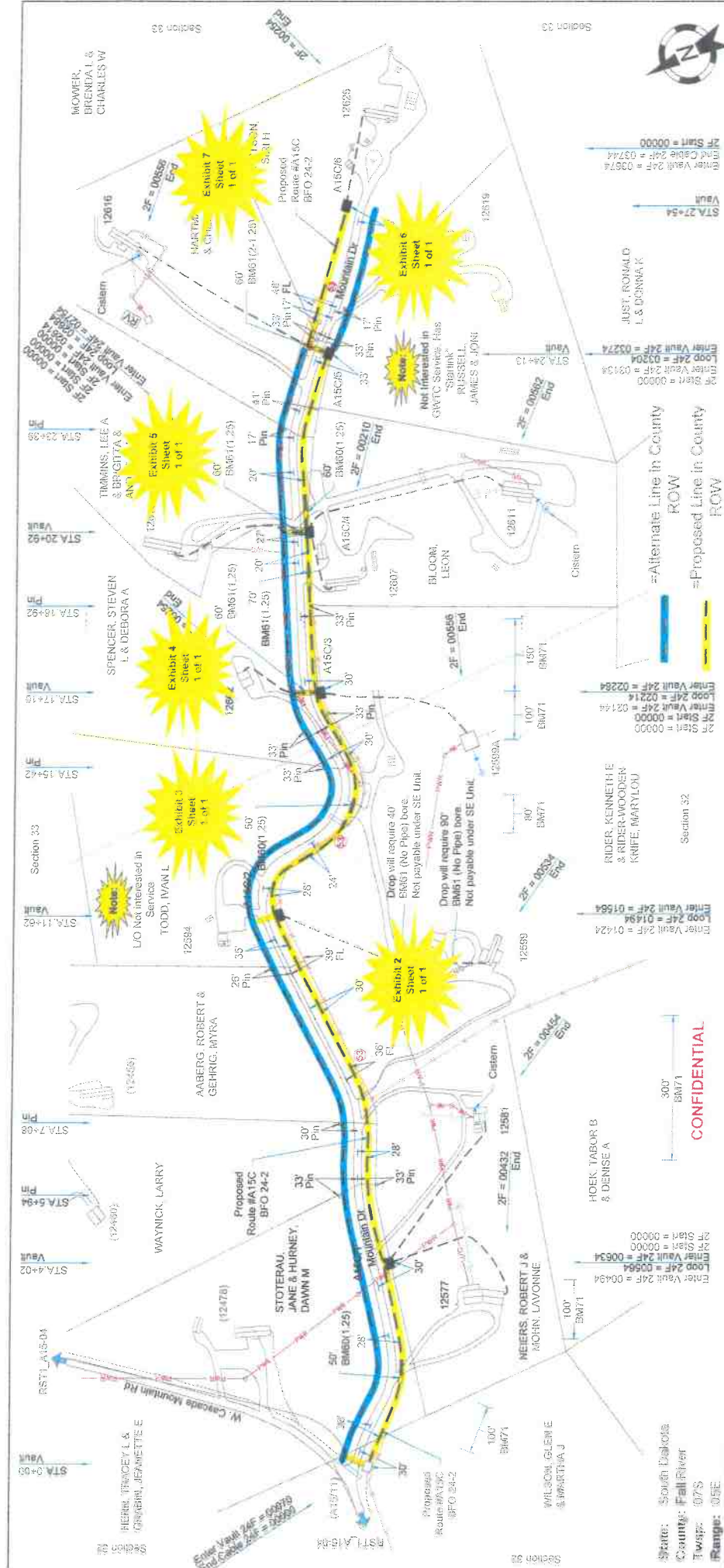
State: South Dakota
 County: Fall River
 Twp: 07S
 Range: 03E

CONFIDENTIAL

Legend:
 [Blue Line] = Proposed Line in County ROW
 [Yellow Dashed Line] = Alternate Line in County ROW

ADDITIONAL BIDDING FACILITIES MAY BE PRESENT. THE CONTRACTOR IS SOLELY RESPONSIBLE FOR LOCATING PRIOR TO CONSTRUCTION.

Mountain Drive



Item	Qty	Units	BM	HIB-O	HO	NID	Remarks
BHF(24-36x30)1	1	24-36x30	2168(8)	(2-24)(2-2)	1	2	
BFO 24	50	BFO 24	55				
SEO 2(0)-500	1	SEO 2(0)-500	83				(ONT)
SEBV(1)(1.25)	346	SEBV(1)(1.25)					
SEO 2(0)-500	1	SEO 2(0)-500	83				(ONT)
SEBV(1)(1.25)	360	SEBV(1)(1.25)					
BFO 24	930	BFO 24	2168(8)	(2-24)(2-2)	1	2	
A15C2	53						
A15C2	55						
A15C2	71						
A15C2	71						
SEO 2(0)-300	1	SEO 2(0)-300	61(1.25)				(ONT)

UNFOURNISHED FACILITIES MAY BE PRESENT. THE CONTRACTOR IS SOLELY RESPONSIBLE FOR LOCATING PRIOR TO CONSTRUCTION.